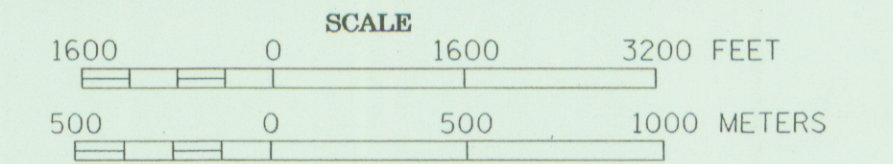
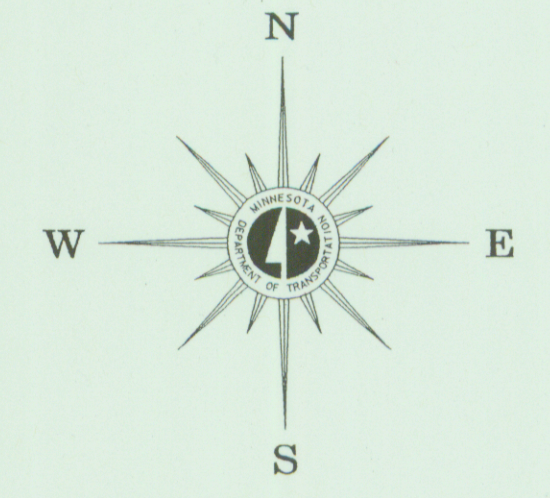


MUNICIPALITY OF COON RAPIDS

PREPARED BY THE
MINNESOTA DEPARTMENT OF TRANSPORTATION
OFFICE OF TRANSPORTATION DATA & ANALYSIS
IN COOPERATION WITH
U.S. DEPARTMENT OF TRANSPORTATION
FEDERAL HIGHWAY ADMINISTRATION



2008
BASIC DATA - 1990



LEGEND

- INTERSTATE TRUNK HIGHWAY..... (35)
- U.S. TRUNK HIGHWAY..... (16)
- STATE TRUNK HIGHWAY..... (55)
- COUNTY STATE AID HIGHWAY..... (2)
- COUNTY ROAD..... (4)
- CORPORATE LIMITS.....
- PUBLIC ROAD.....
- PRIVATE ROAD.....

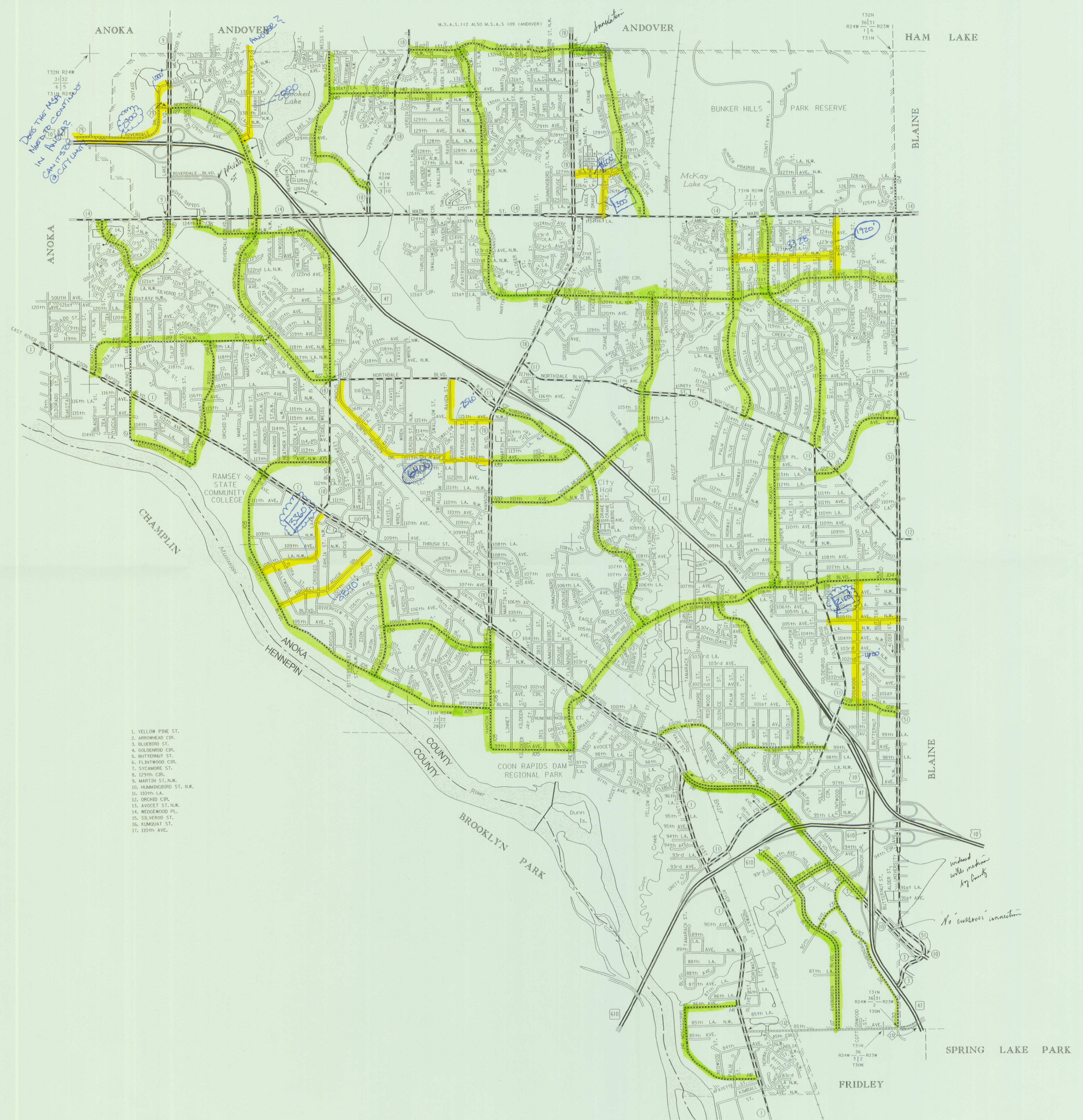
MUNICIPAL STATE AID STREET SYSTEM

LEGEND

- MUNICIPAL COUNTY STATE AID STREET..... X
- MUNICIPAL STATE AID STREET.....
- COUNTY STATE AID HIGHWAY.....
- COUNTY ROAD.....
- TRUNK HIGHWAY.....

CONV = 1.58m = 8342 FT

- = 8410'
- = 8320'
- ⊙ = 8410'



*Does The Map
Match
CITY ENGINEER'S COPY?*

1. YELLOW PINE ST.
2. ARROWHEAD CIR.
3. BLUEBIRD ST.
4. GOLDENROD CIR.
5. BUTTERNUT ST.
6. FLINTWOOD CIR.
7. SYCAMORE ST.
8. 129TH CIR.
9. MARTIN ST. N.W.
10. HUMMINGBIRD ST. N.W.
11. 100TH LA.
12. ORCHID CIR.
13. AVOCET ST. N.W.
14. WEDGEWOOD PL.
15. SILVERD ST.
16. KUMDIAT ST.
17. 107TH AVE.

*without
with section
by County*

No crossover connection

MUNICIPAL
ROAD STATUS REPORT

AS OF DEC 31 2008
CITY ENGINEER'S COPY