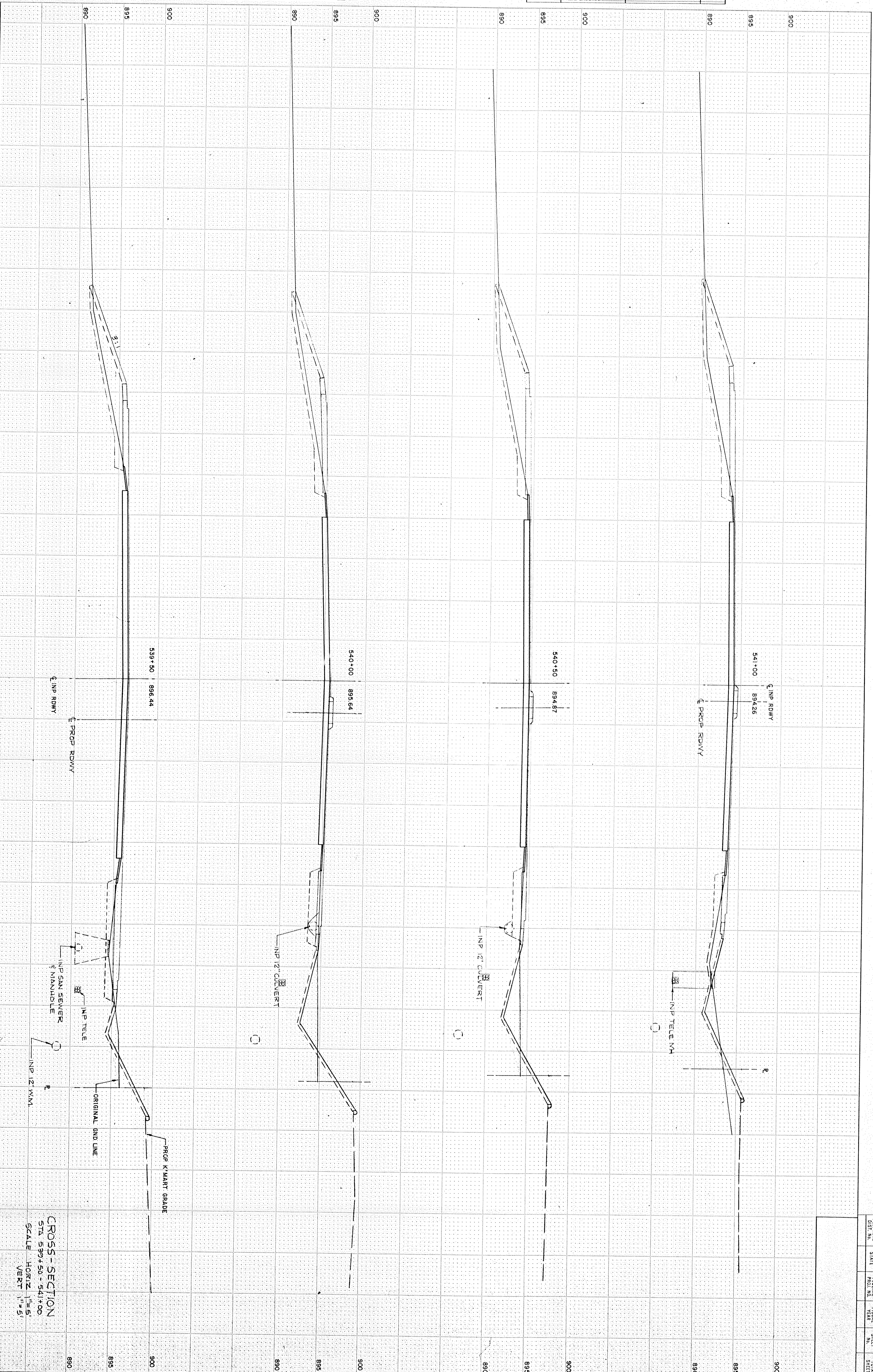


ORIGINAL SURVEY	SURVEYED	BY	DATE
NOTE BOOK NO.	PLOTTED		
	TEMPLATE		
	AREAS		
	AREAS CHECKED		

FINAL SURVEY	SURVEYED	BY	DATE
NOTE BOOK NO.	PLOTTED		
	TEMPLATE		
	AREAS		
	AREAS CHECKED		


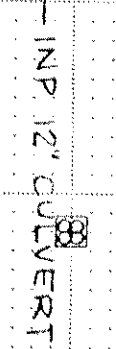

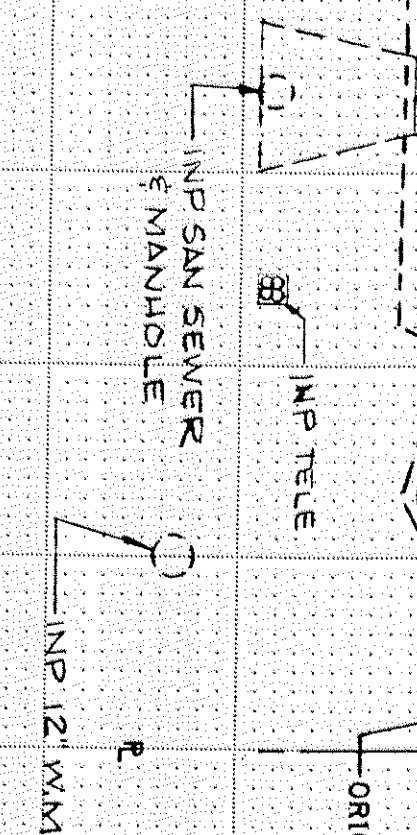


539+50 896.44

540+00 895.64

540+50 894.87

541+00 894.26



CROSS-SECTION
 STA 539+50 - 541+00
 SCALE HORIZ. 1"=5'
 VERT. 1"=5'

FED. ROAD DIST. NO.	STATE PROJ. NO.	FISCAL YEAR	SHEET NO.	TOTAL SHEETS
---------------------	-----------------	-------------	-----------	--------------

FILED IN CROSS SECTION - OPEN BOTTOM

State Proj. No.

Sheet No. 10 of 13 Sheets