


ANOKA COUNTY HIGHWAY DEPARTMENT



CONSTRUCTION PLAN FOR: BITUMINOUS MILLING & BITUMINOUS PAVING

COUNTY ROAD NO. 60

From: 500' WEST OF C.R. NO. 61

To: 350' WEST OF C.R. NO. 61

From: \_\_\_\_\_

To: \_\_\_\_\_

COUNTY PROJECT NO. 99-38-60

GROSS LENGTH 150.00 FEET 0.028 MILES

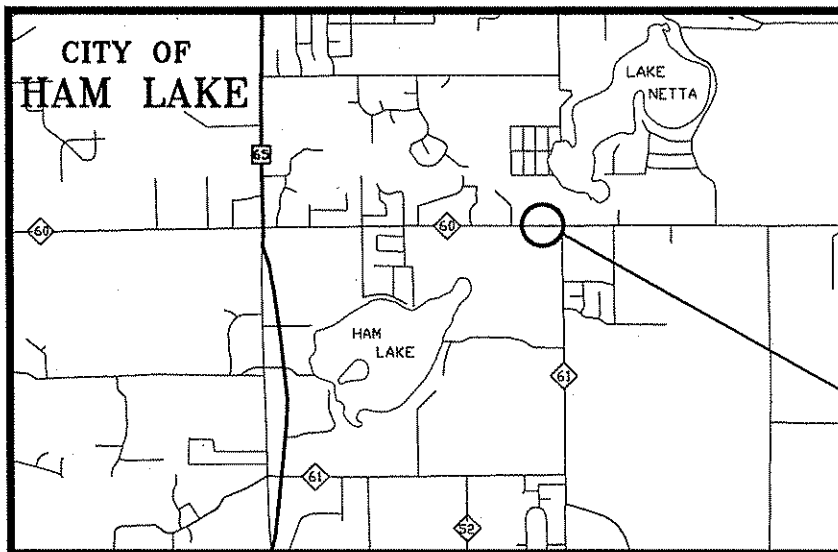
BRIDGES LENGTH 0.00 FEET 0.000 MILES

EXCEPTIONS LENGTH 0.00 FEET 0.000 MILES

NET LENGTH 150.00 FEET 0.028 MILES

ADT (1998) = N/A

N/A TON DESIGN



C.P. 99-38-60

GOVERNING SPECIFICATIONS

THE 1995 EDITION OF THE MINNESOTA DEPARTMENT OF TRANSPORTATION "STANDARD SPECIFICATIONS FOR CONSTRUCTION" AND ALL SUPPLEMENTS THERETO.

ALL TRAFFIC CONTROL DEVICES SHALL CONFORM TO THE MMUTCD, INCLUDING "FIELD MANUAL FOR TEMPORARY TRAFFIC CONTROL ZONE LAYOUTS" DATED JANUARY 1998.

ALL APPLICABLE FEDERAL, STATE AND LOCAL LAWS AND ORDINANCES WILL BE COMPLIED WITH IN THE CONSTRUCTION OF THIS PROJECT.

I HEREBY CERTIFY THAT THIS PLAN WAS PREPARED BY ME OR UNDER MY DIRECT SUPERVISION AND THAT I AM A DULY REGISTERED PROFESSIONAL ENGINEER UNDER THE LAWS OF THE STATE OF MINN.

*Robert*  
ASSISTANT COUNTY ENGINEER

REG. NO. 25066

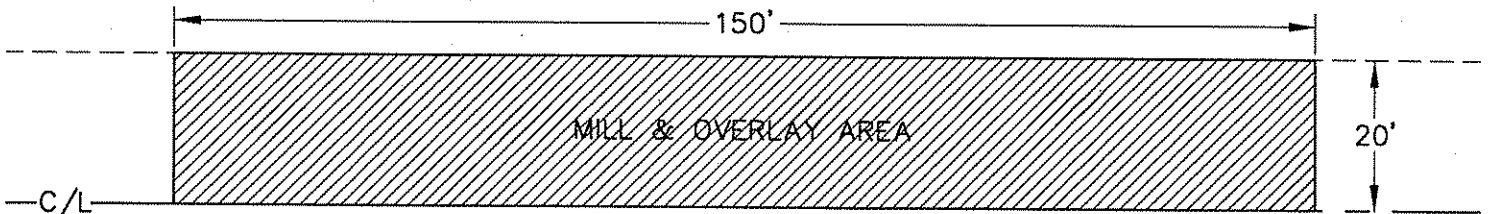
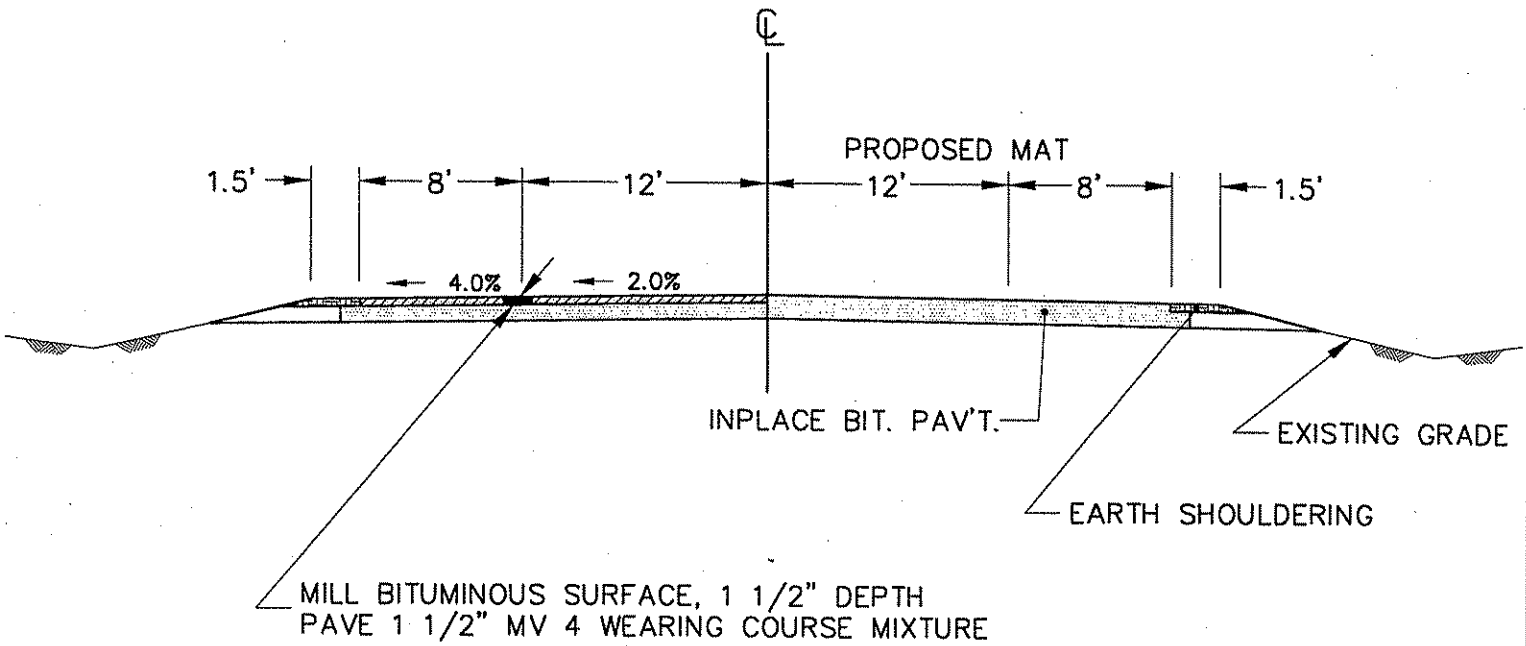
DATE: *8/30/99*

APPROVED: *7/6/99*

*Neil*  
ANOKA COUNTY ENGINEER



# TYPICAL SECTIONS



## DESIGN DESIGNATIONS:

TYPE MV 4 WEARING COURSE MIXTURE: MVWE45035B

(NOT TO SCALE)

CERTIFIED BY

*[Signature]*

REG. NO.

25086

DATE

6/30/99

COUNTY PROJECT

99-38-60

SHEET 3 OF 3 SHEETS