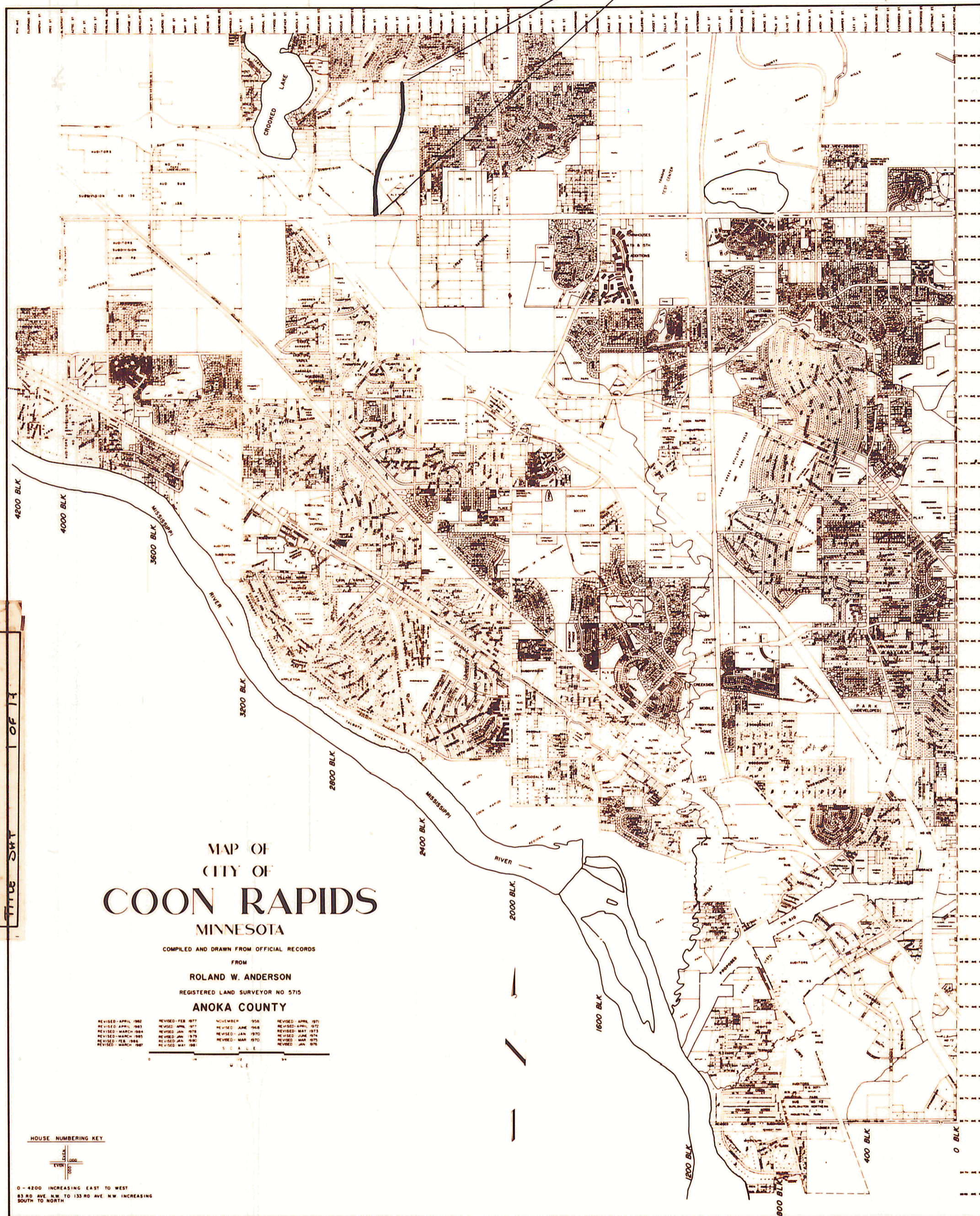


PROJECT LOCATION



# IMPROVEMENT PROJECT 86-22

## COON CREEK BOULEVARD (COUNTY ROAD 18)

### BRIDGE NO. 02549

INDEX


SHEET NO.	DESCRIPTION
1	TITLE SHEET
2-3	TYPICAL SECTIONS
4-8	PLAN SHEETS
9-10	SIGNING & STRIPING
11-17	CROSS SECTIONS
1-11	BRIDGE PLANS

REVISION	DATE	SHEETS REVISED
①	4/15/88	3,5,6,8,9 (BRIDGE SHEETS)
△	4/21/88	2,7,8,10,14 (STREET SHEETS)
△	5/13/88	5,7 (STREET SHEETS)
△	5/27/88	6,7,10,13 (STREET SHEETS)
②	5/26/88	1-6,8,10,11 (BRIDGE SHEETS)
△	6/6/89	6,7,13 (STREET SHEETS)

PREPARED BY

**bennett ringrose wolsfeld jarvis gardner inc.**

THRESHER SQUARE, 700 THIRD STREET SOUTH, MINNEAPOLIS, MN. 55415

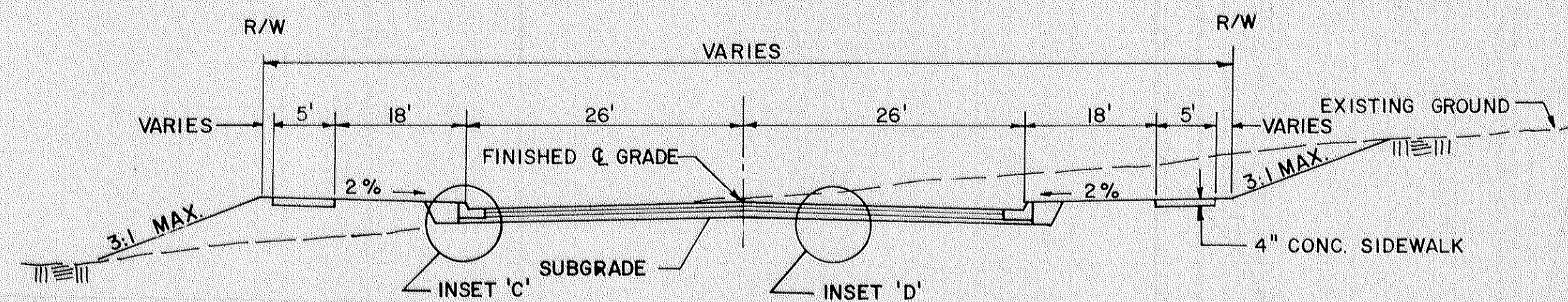


REF: ACHD 02-618-20  
MD 2/12/97

**NOVEMBER, 1987**

I hereby certify that this plan, specification, or report was prepared by me or under my direct supervision and that I am a duly Registered Professional Engineer under State of Minn. Statutes Sections 326.02 to 326.16 Terry L. Herman Date 2/2/88 Minn. Reg. No. 12699

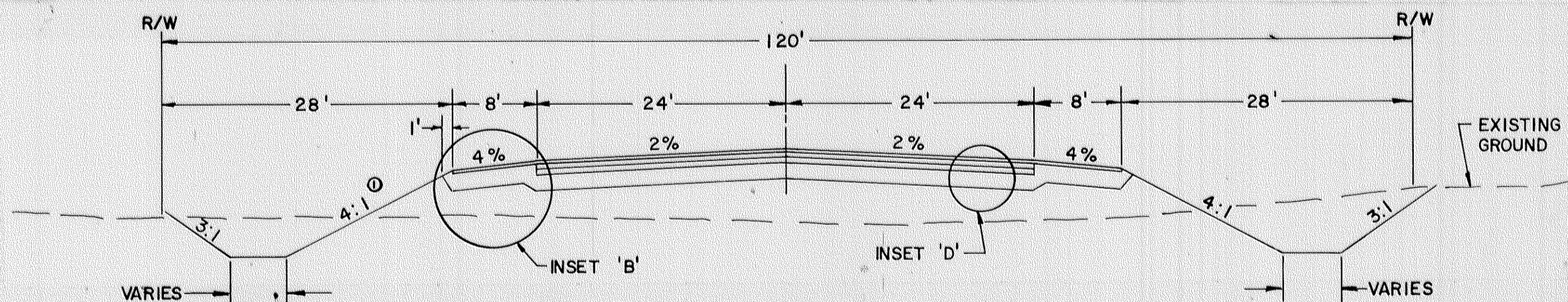




**COON CREEK BOULEVARD URBAN SECTION**

STA. 0+00 TO STA. 16+00

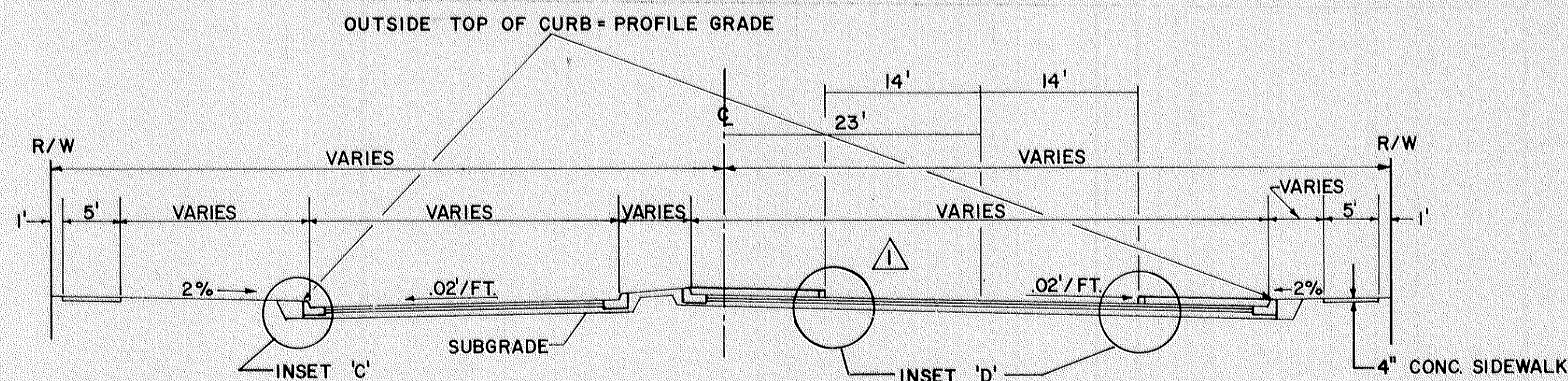
NOTE: FINISHED C ELEVATIONS =  
TOP OF CURB ELEVATIONS



**COON CREEK BOULEVARD RURAL SECTION**

STA. 18+00 TO STA. 29+50

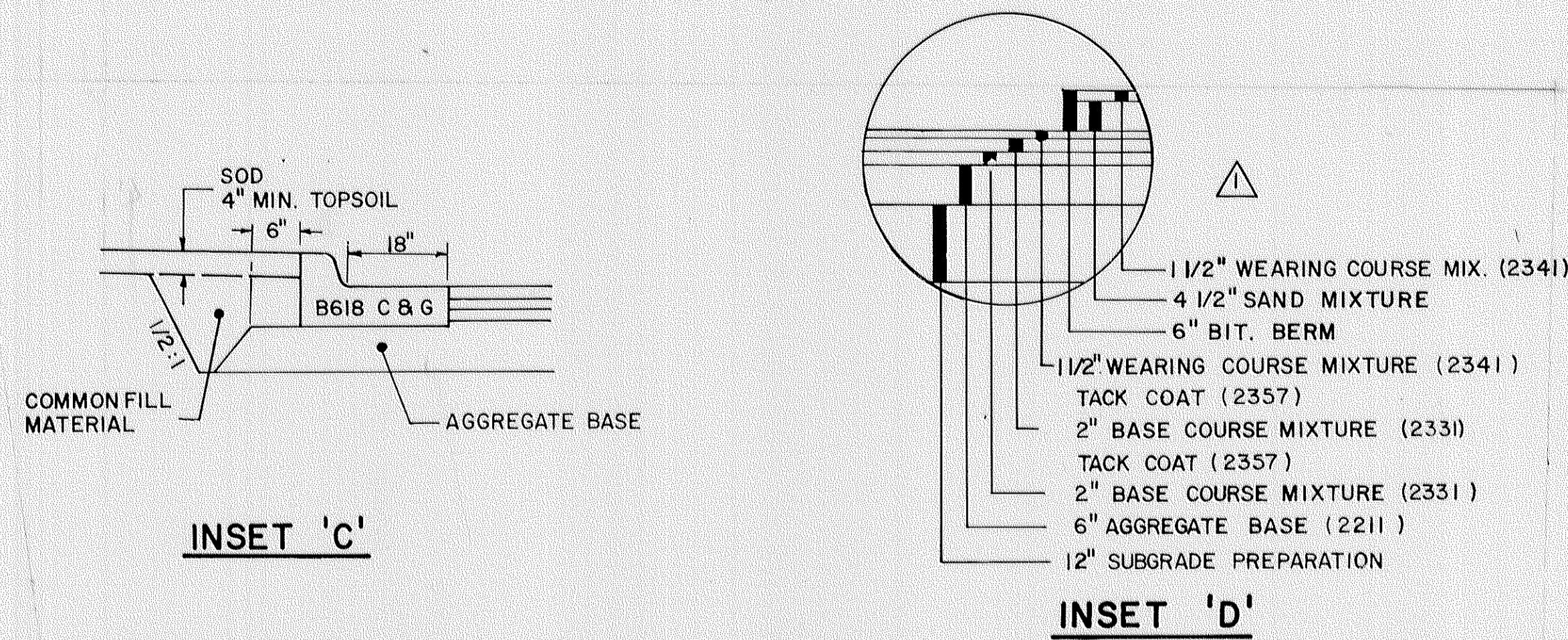
Ⓢ NOTE: WHERE DITCH SLOPE IS GREATER THAN  
4:1 GUARDRAIL WILL BE PROVIDED



**COON CREEK BOULEVARD URBAN SECTION**

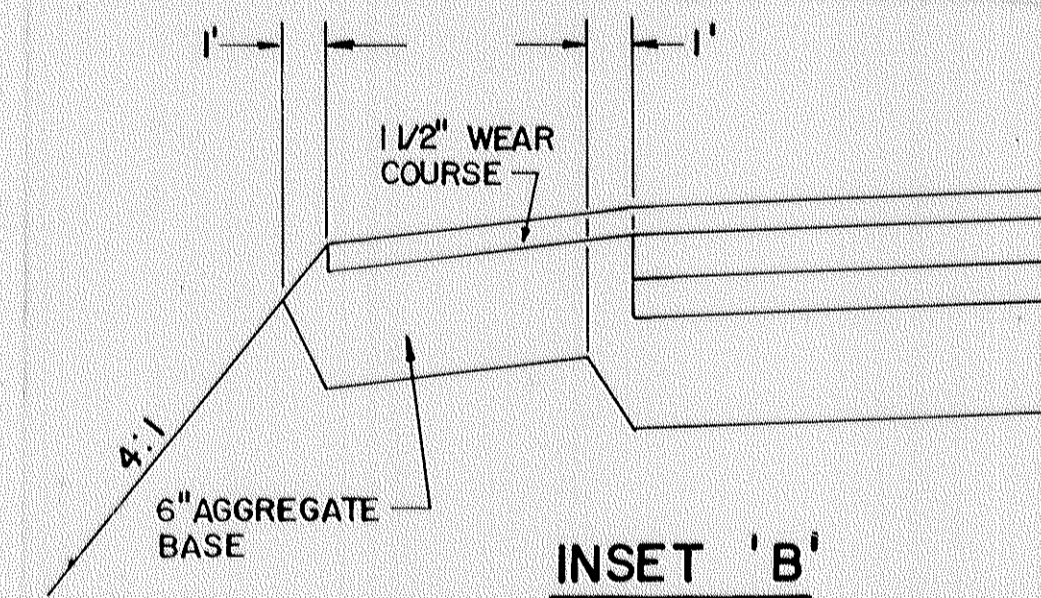
STA. 31+00 TO STA. 42+50

NOTE: SEE PLAN SHEETS FOR AREAS OF TRANSITION

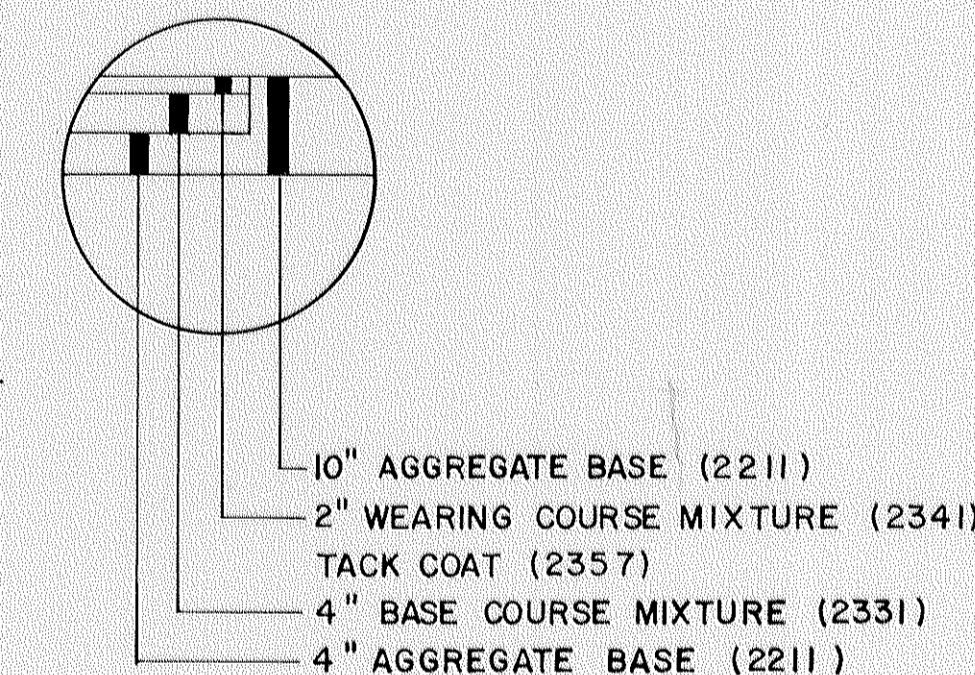


**INSET 'C'**

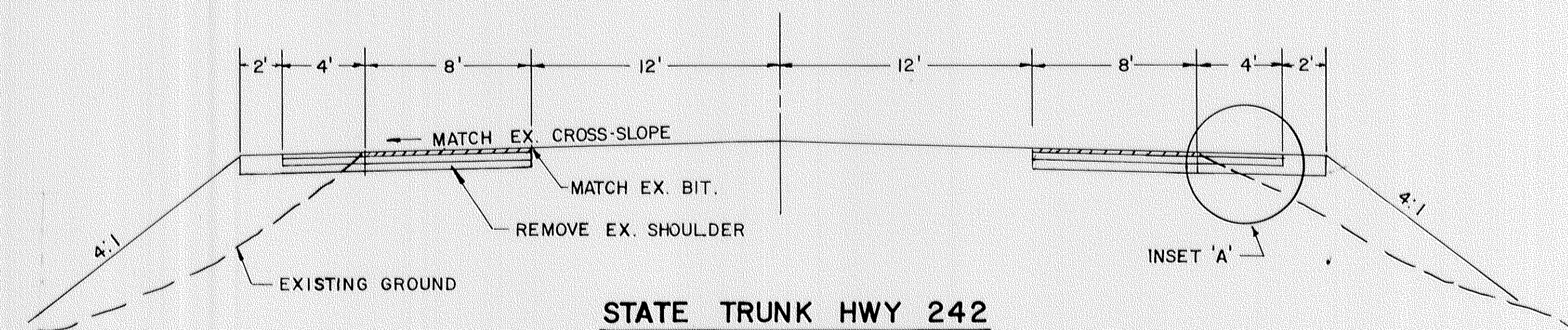
**INSET 'D'**



**INSET 'B'**



**INSET 'A'**



**STATE TRUNK HWY 242  
TURNING & BYPASS LANES**

I hereby certify that this plan, specification or report was prepared by me or under my direct supervision and that I am a duly Registered Professional Engineer under the State of Minn. Statutes Sections 326.02 to 326.16.

*Ray L. Herman*  
Date 2/12/88 Minn. Reg. No. 12699



DESIGN BY: TLH  
DRAWN BY: SAC

ORIGINAL DATE: 2/2/88  
REVISIONS:  
4/21/88 REVISE  
TYPICAL & INSET D  
SURVEY BK. NO.  
8226, 8242

**CITY OF COON RAPIDS  
IMPROVEMENT PROJECT 86-22  
COON CREEK BLVD.  
(COUNTY ROAD 18)  
TYPICAL SECTIONS**

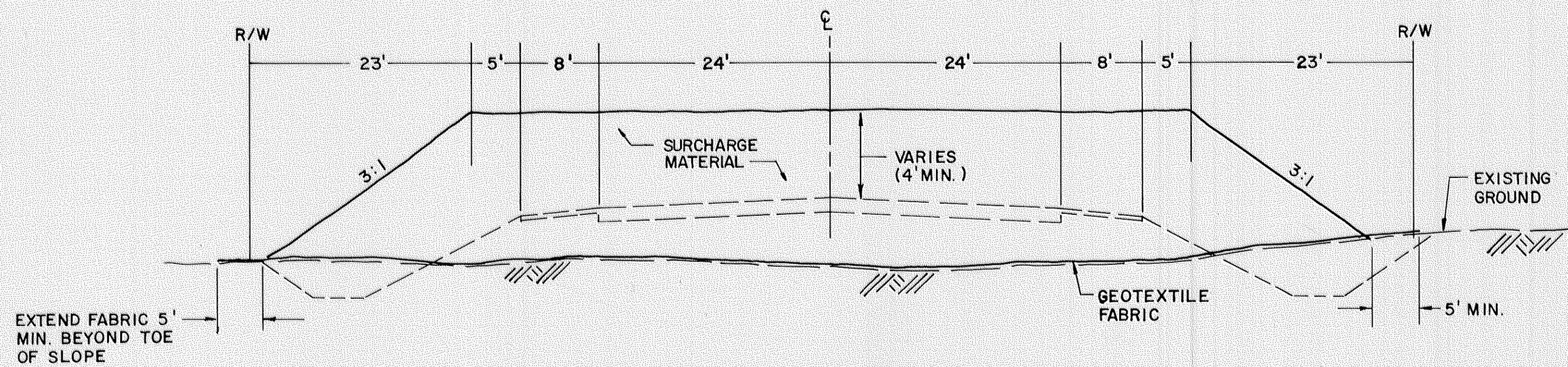
S.A.P. NO. 02-618-20

SHEET 2 OF 17

DESIGN FILE  
No. 16-8725

CLIENT: Coon Rapids  
 AS BUILT DATE: 3/10/89  
 TYPE & LOCATION: Typical Sections 2 of 17



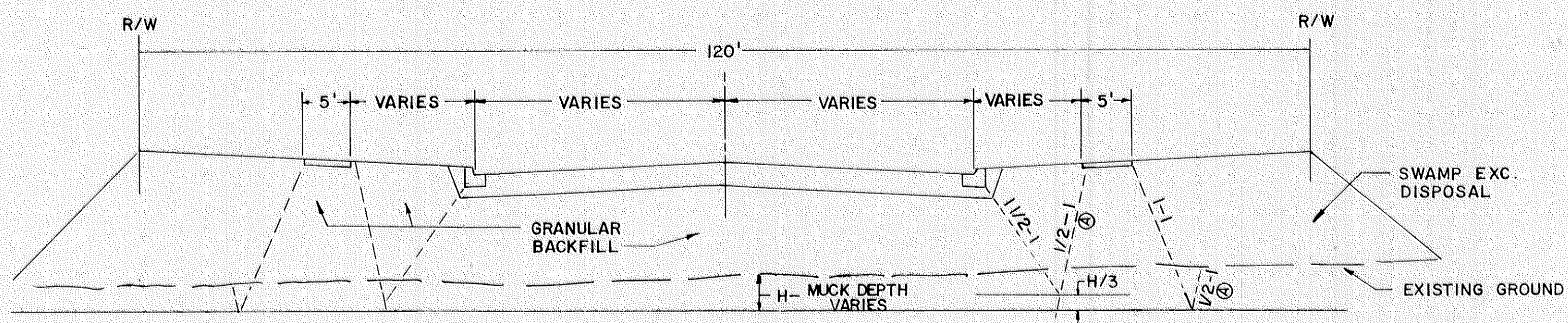


**COON CREEK BOULEVARD SURCHARGE SECTION**

STA. 18+50 TO 29+50  
STA. 31+00 TO 32+00

NOTE: STA. 31+00 TO 32+00 PROVIDE SURCHARGE MATERIAL 5' BEHIND BACK OF CURB, THEN PROVIDE 3:1 SLOPE TO EXISTING GROUND.  
STA. 26+25 TO 26+90 WIDEN SURCHARGE TO 50' LEFT & RIGHT BEFORE BEGINNING 3:1 SLOPE.

EXTEND FABRIC 5' MIN. BEYOND TOE OF SLOPE



**TYPICAL SWAMP EXCAVATION**

STA. 17+50 TO 18+50  
STA. 32+00 TO 36+50

NOTE: DEPENDING ON PEAT DEPTH ENCOUNTERED PROVIDE EXCAVATION BACKSLOPE (A) WHICH PROVIDES GREATER WIDTH.

COON CREEK BOULEVARD SURCHARGE SECTION  
 STA. 18+50 TO 29+50  
 STA. 31+00 TO 32+00  
 TYPICAL SWAMP EXCAVATION  
 STA. 17+50 TO 18+50  
 STA. 32+00 TO 36+50

I hereby certify that this plan, specification or report was prepared by me or under my direct supervision and that I am a duly Registered Professional Engineer under the State of Minn. Statutes Sections 326.02 to 326.16.

*Terry S. Herman*

Date 2/2/88 Minn. Reg. No. 12699

**BRW**  
Brenett, Ringross, Wolfeld, Jarvis, Gardner  
612-370-0700  
Minneapolis, Minnesota

DESIGN BY: TLH  
DRAWN BY: SAC

ORIGINAL DATE: 2/2/88  
REVISIONS:

SURVEY BK. NO.  
8226, 8242

**CITY OF COON RAPIDS**  
**IMPROVEMENT PROJECT 86-22**  
**COON CREEK BLVD.**  
**(COUNTY ROAD 18)**  
**TYPICAL SECTIONS**

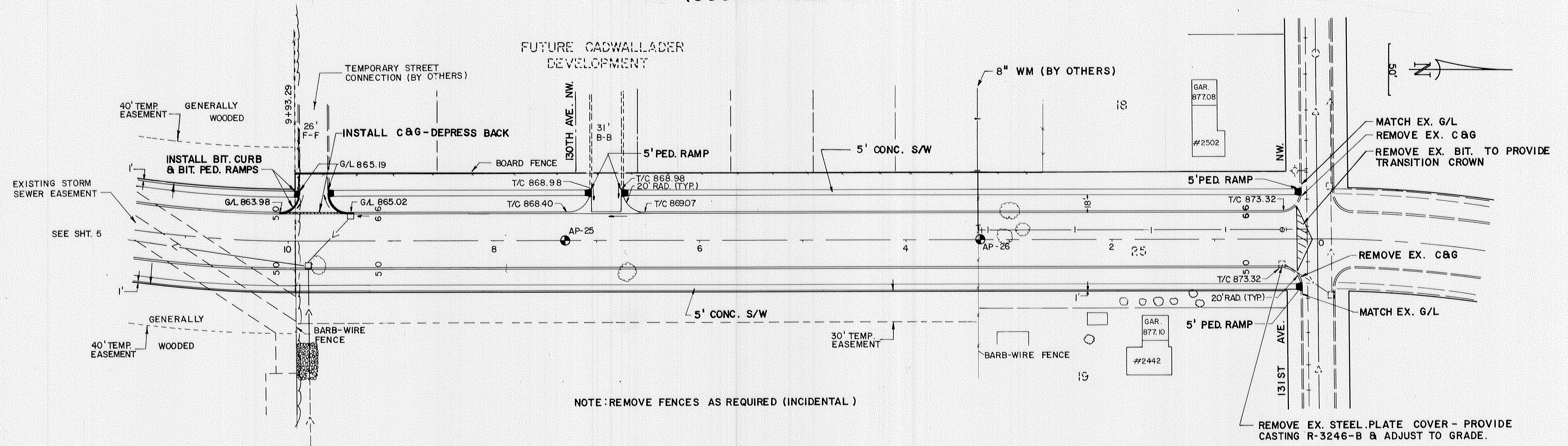
S.A.P. NO.

SHEET 3 OF 17

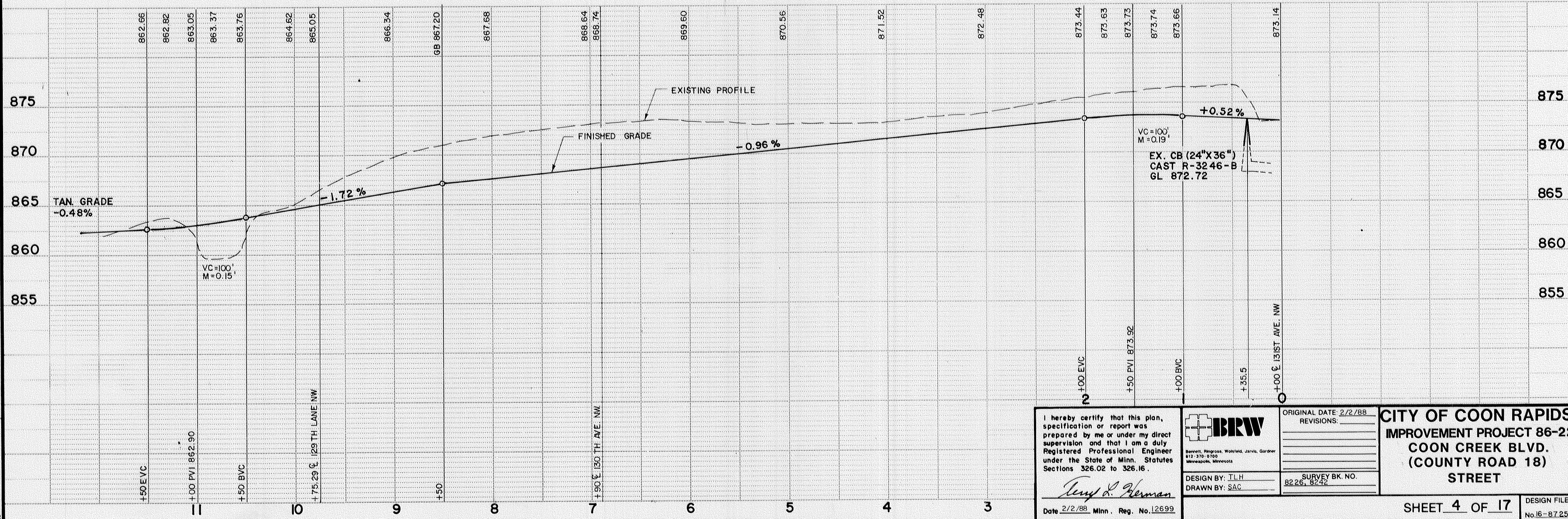
DESIGN FILE No. 16-8725



# COON CREEK BLVD. (COUNTY ROAD 18)



NOTE: REMOVE FENCES AS REQUIRED (INCIDENTAL)

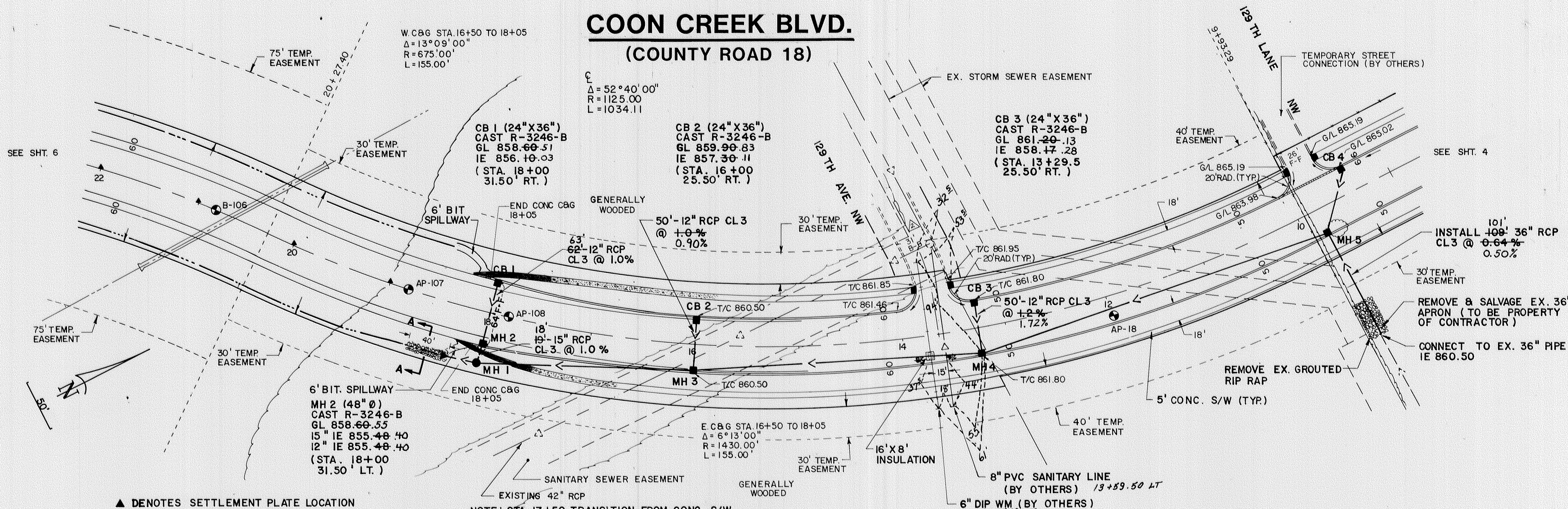


<p>I hereby certify that this plan, specification or report was prepared by me or under my direct supervision and that I am a duly Registered Professional Engineer under the State of Minn. Statutes Sections 326.02 to 326.16.</p> <p style="text-align: center;"><i>Terry D. Herman</i></p> <p>Date 2/2/88 Minn. Reg. No. 12699</p>	<p><b>BRW</b> Borvick, Ringrose, Wolfeld, Jarvis, Gardner 817-370-0100 Minneapolis, Minnesota</p>	<p>ORIGINAL DATE: 2/2/88 REVISIONS:</p> <hr/> <p>SURVEY BK. NO. 8226, 8242</p>	<p><b>CITY OF COON RAPIDS</b> IMPROVEMENT PROJECT 86-22 <b>COON CREEK BLVD.</b> (COUNTY ROAD 18) <b>STREET</b></p>
<p>SHEET <u>4</u> OF <u>17</u></p>			<p>DESIGN FILE No. 16-87.25</p>


PLAN SHEET  
 COON CREEK BLVD.  
 COUNTY ROAD 18  
 SHEET 4 OF 17



# COON CREEK BLVD. (COUNTY ROAD 18)



SECTION A-A



I hereby certify that this plan, specification or report was prepared by me or under my direct supervision and that I am a duly Registered Professional Engineer under the State of Minn. Statutes Sections 326.02 to 326.16.

*Tony A. Herman*

Date 2/2/88, Minn. Reg. No. 12699.

**BRW**  
 Bennett, Ringross, Wolfeld, Jarvis, Gardner  
 812-370-0700  
 Minneapolis, Minnesota

DESIGN BY: TLH  
 DRAWN BY: SAC

ORIGINAL DATE: 2/2/88	REVISIONS:
5/13/88 DIMENSION LANE	
SURVEY BK. NO. 8226, 8242	

**CITY OF COON RAPIDS**  
**IMPROVEMENT PROJECT 86-22**  
**COON CREEK BLVD.**  
**(COUNTY ROAD 18)**  
**STREET/STORM SEWER**

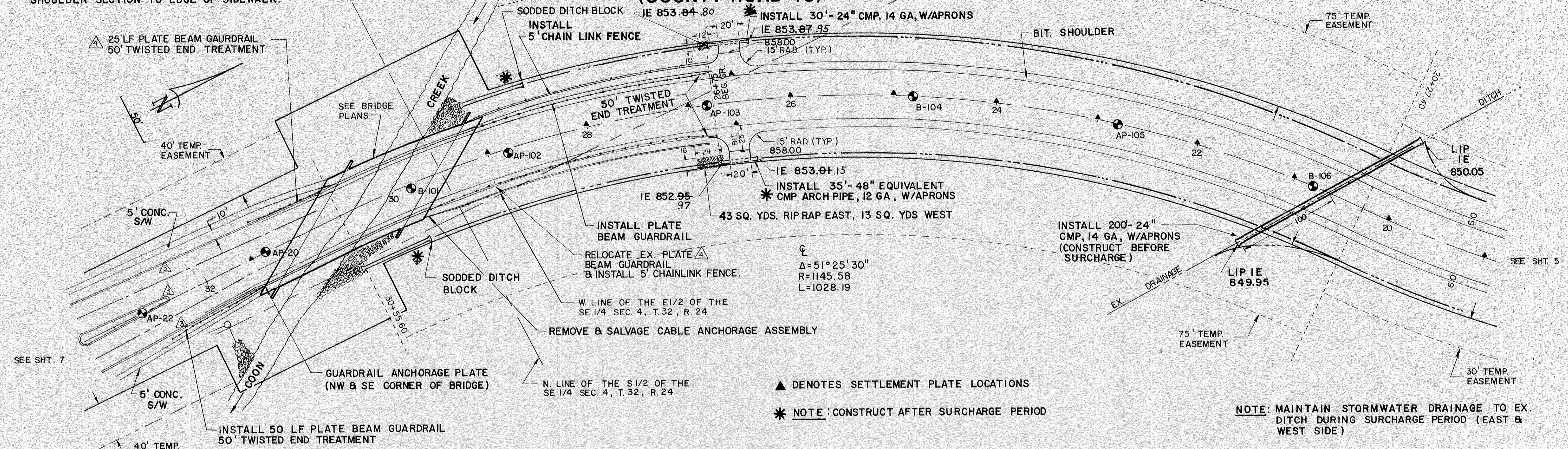
SHEET 5 OF 17  
 DESIGN FILE No. 16-8725



# COON CREEK BLVD.

(COUNTY ROAD 18)

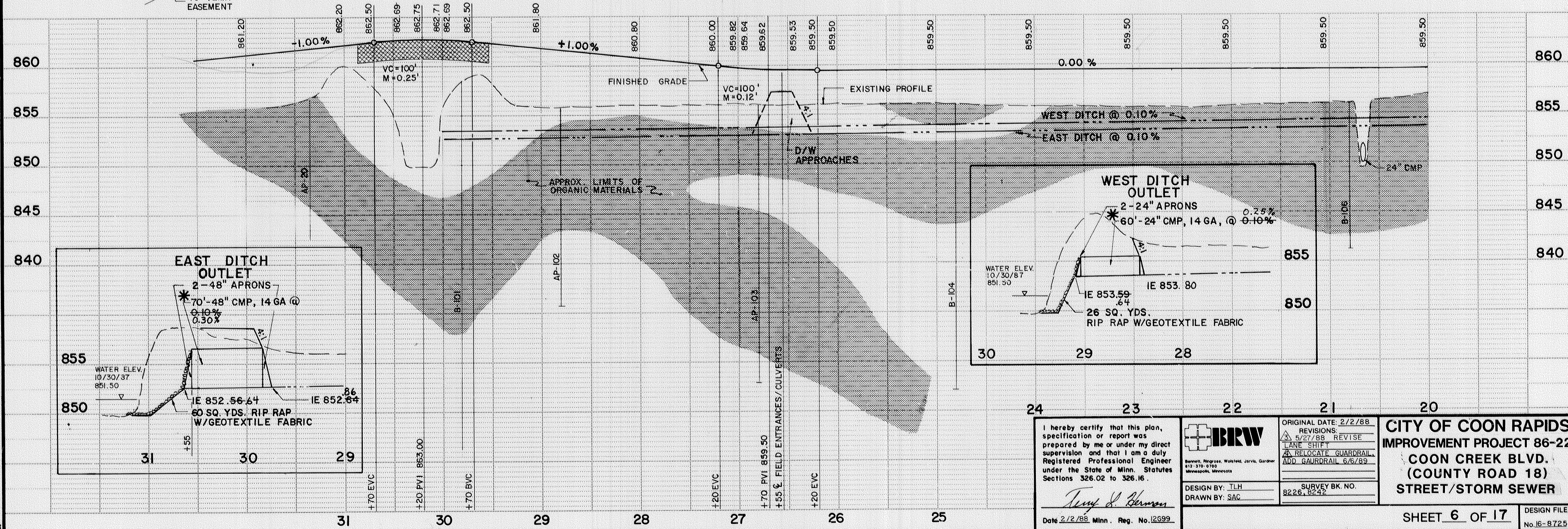
NOTE: INSTALL E/W GUARDRAIL THRU SHOULDER SECTION - SEE CROSS SECTIONS FOR LOCATION. EXTEND PAVED SHOULDER SECTION TO EDGE OF SIDEWALK.



▲ DENOTES SETTLEMENT PLATE LOCATIONS

\* NOTE: CONSTRUCT AFTER SURCHARGE PERIOD

NOTE: MAINTAIN STORMWATER DRAINAGE TO EX. DITCH DURING SURCHARGE PERIOD (EAST & WEST SIDE)



<p>I hereby certify that this plan, specification or report was prepared by me or under my direct supervision and that I am a duly Registered Professional Engineer under the State of Minn. Statutes Sections 326.02 to 326.16.</p> <p><i>Timothy J. Herman</i></p> <p>Date 2/2/88 Minn. Reg. No. 12699</p>	<p><b>BRW</b></p> <p>BRW Engineering, Inc. 112 3rd St. S. Mankato, Minnesota</p>	<p>ORIGINAL DATE: 2/2/88</p> <p>REVISIONS:</p> <p>5/27/88 REVISION</p> <p>LANE SHIFT</p> <p>RELOCATE GUARDRAIL</p> <p>ADD GUARDRAIL 6/6/89</p>	<p><b>CITY OF COON RAPIDS</b></p> <p><b>IMPROVEMENT PROJECT 86-22</b></p> <p><b>COON CREEK BLVD.</b></p> <p><b>(COUNTY ROAD 18)</b></p> <p><b>STREET/STORM SEWER</b></p>	
		<p>DESIGN BY: TLH</p> <p>DRAWN BY: SAC</p>		<p>SURVEY BK. NO.</p> <p>8226, 8242</p>
		<p>SHEET <b>6</b> OF <b>17</b></p>		

COON CREEK BLVD. IMPROVEMENT PROJECT  
 PLAN SHEET 6 OF 17  
 DATE 2/2/88



# COON CREEK BLVD. (COUNTY ROAD 18)

CB 5 (24" X 36")  
CAST R-3246-B  
GL 859.11 58.87  
IE 856.04 55.94  
(65.0' RT.)

CB 6 (48" Ø)  
CAST R-3246-B  
GL 859.03  
IE 852.67

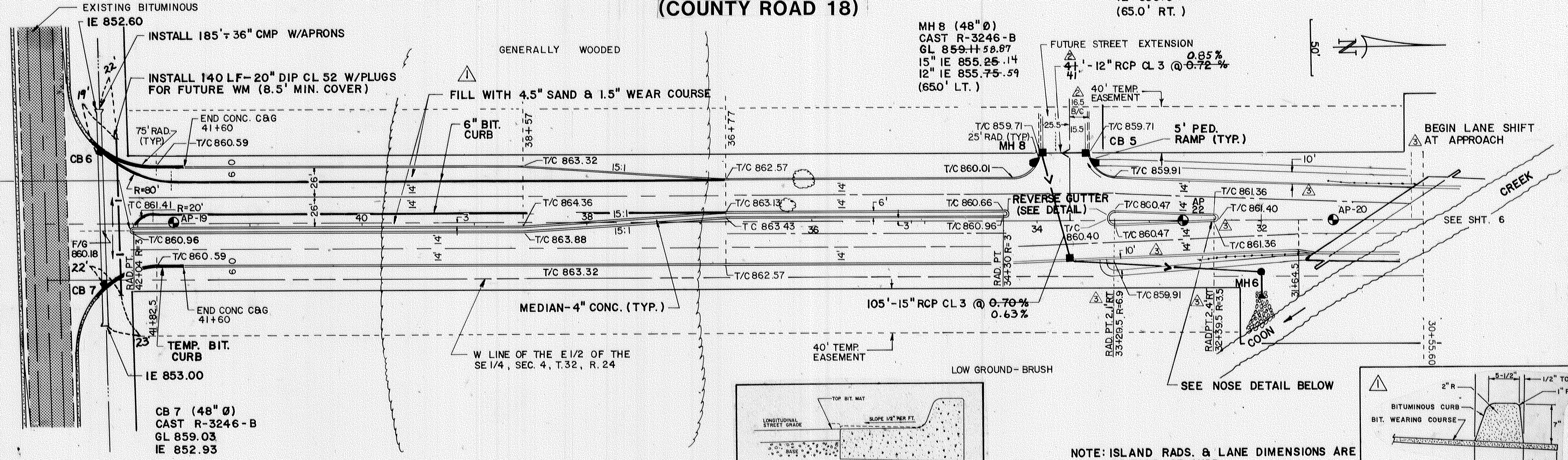
MH 8 (48" Ø)  
CAST R-3246-B  
GL 859.11 58.87  
15" IE 855.25 .14  
12" IE 855.75 .59  
(65.0' LT.)

INSTALL 140 LF-20" DIP CL 52 W/PLUGS FOR FUTURE WM (8.5' MIN. COVER)

FILL WITH 4.5" SAND & 1.5" WEAR COURSE

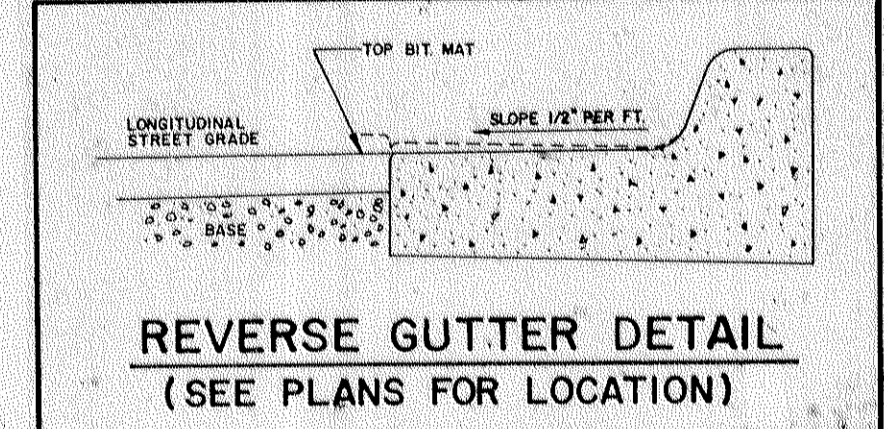
REVERSE GUTTER (SEE DETAIL)

STATE TRUNK HWY. NO. 242  
SEE SHT. 8

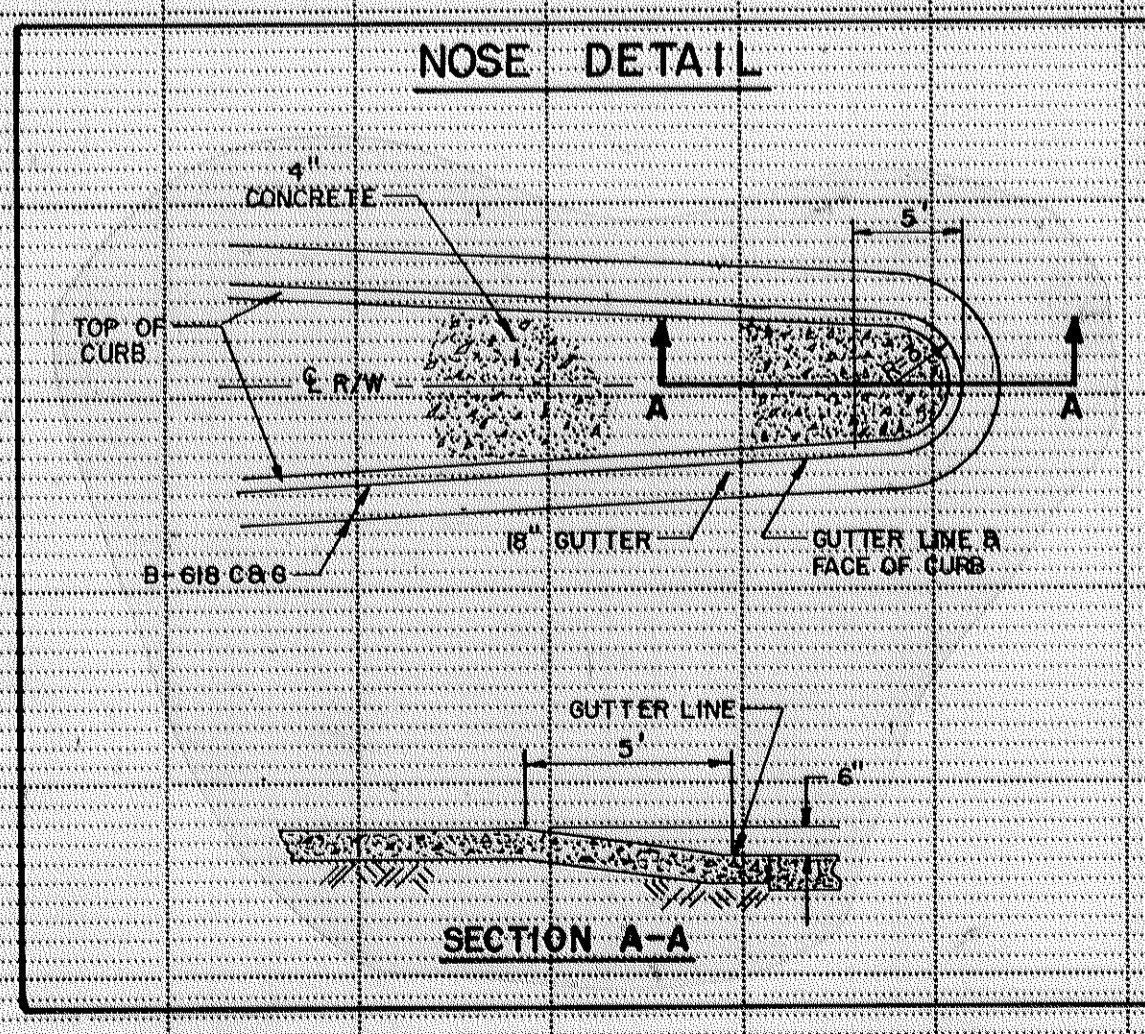
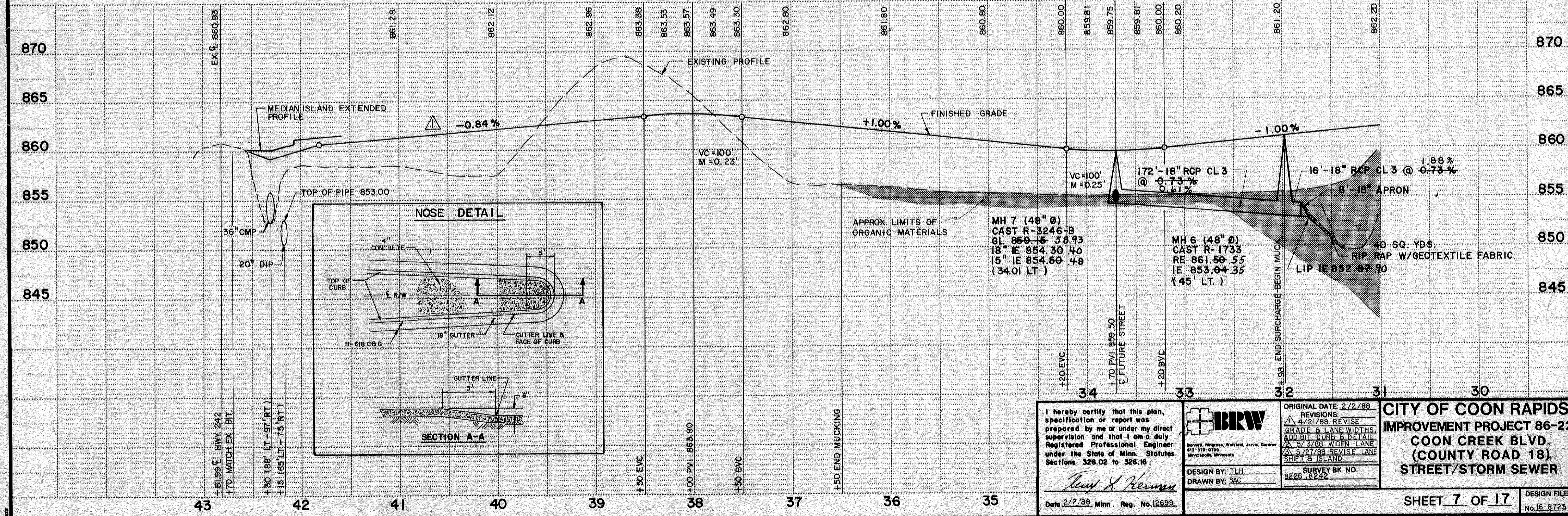
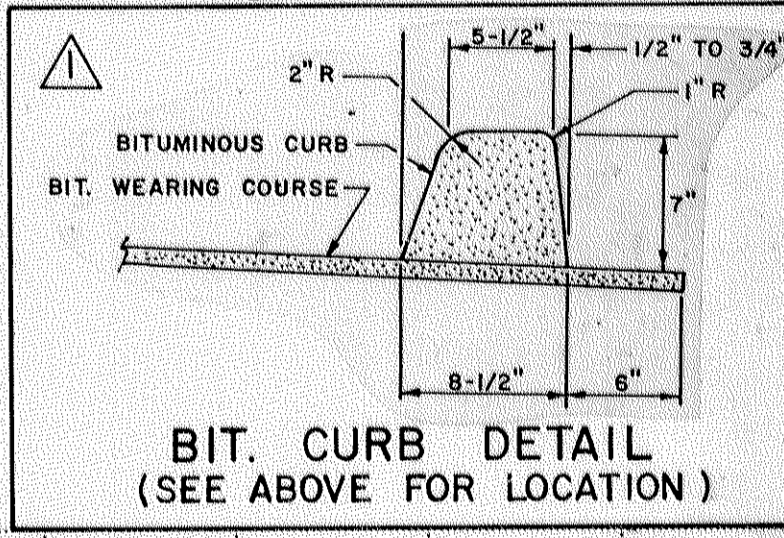


NOTE: CONSTRUCT CB 6 & CB 7 1' FROM BACK OF CURB, CENTERED OVER CULVERT.

NOTE: PROFILE ELEVATIONS EQUAL OUTSIDE TOP OF CURB ELEVATIONS - SEE TYPICAL SECTIONS



NOTE: ISLAND RAD. & LANE DIMENSIONS ARE TO FACE OF CURB



I hereby certify that this plan, specification or report was prepared by me or under my direct supervision and that I am a duly Registered Professional Engineer under the State of Minn. Statutes Sections 326.02 to 326.16.

*Ray S. Herman*  
Date 2/2/88 Minn. Reg. No. 12699

**BRW**  
Bennett, Bergquist, Wohlford, Jarvis, Gardner  
812 370 4700  
Minneapolis, Minnesota

DESIGN BY: TLH  
DRAWN BY: SAC

ORIGINAL DATE: 2/2/88  
REVISIONS:  
4/21/88 REVISE GRADE & LANE WIDTHS, ADD BIT CURB & DETAIL  
5/13/88 WIDEN LANE  
5/27/88 REVISE LANE SHIFT & ISLAND

SURVEY BK. NO. 8226, 18242

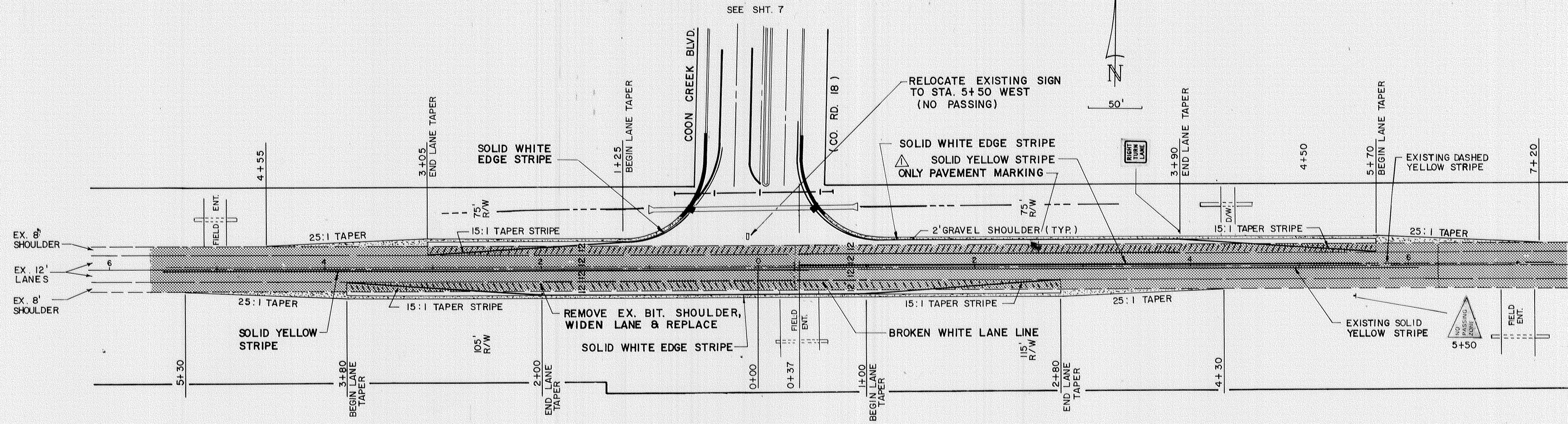
**CITY OF COON RAPIDS**  
IMPROVEMENT PROJECT 86-22  
COON CREEK BLVD.  
(COUNTY ROAD 18)  
STREET/STORM SEWER

SHEET 7 OF 17

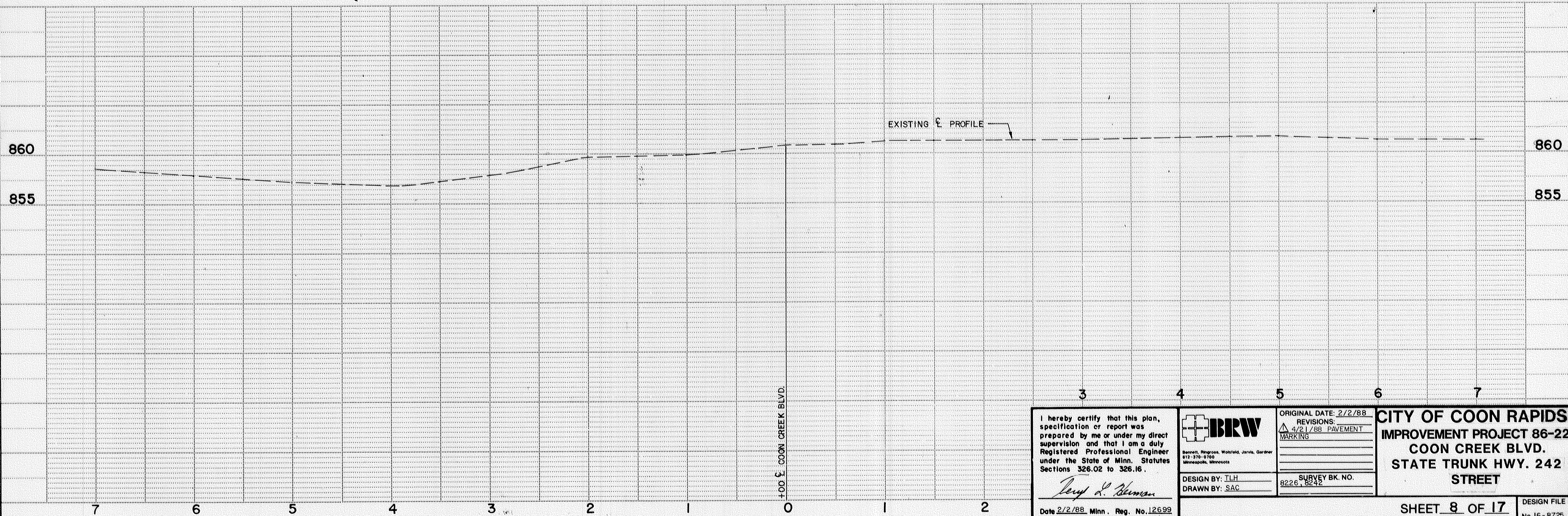
DESIGN FILE No. 16-8725



# STATE TRUNK HWY. NO. 242



NOTE: CONTRACTOR SHALL BLACK OUT ALL EXISTING STRIPING WHICH IS NOT IN CONFORMANCE WITH THIS LAYOUT.



I hereby certify that this plan, specification or report was prepared by me or under my direct supervision and that I am a duly Registered Professional Engineer under the State of Minn. Statutes Sections 326.02 to 326.16.

*Ray L. Skuman*

Date 2/2/88, Minn. Reg. No. 12699

**BRW**

Barnett, Ringrose, Wolford, Jarvis, Gardner  
817-378-0788  
Minneapolis, Minnesota

DESIGN BY: TLH  
DRAWN BY: SAC

ORIGINAL DATE: 2/2/88
REVISIONS:
4/21/88 PAVEMENT MARKING
SURVEY BK. NO. 8226, 8242

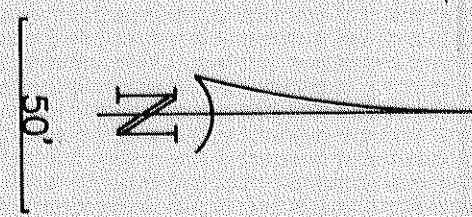
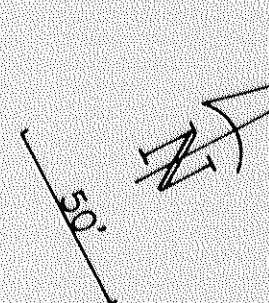
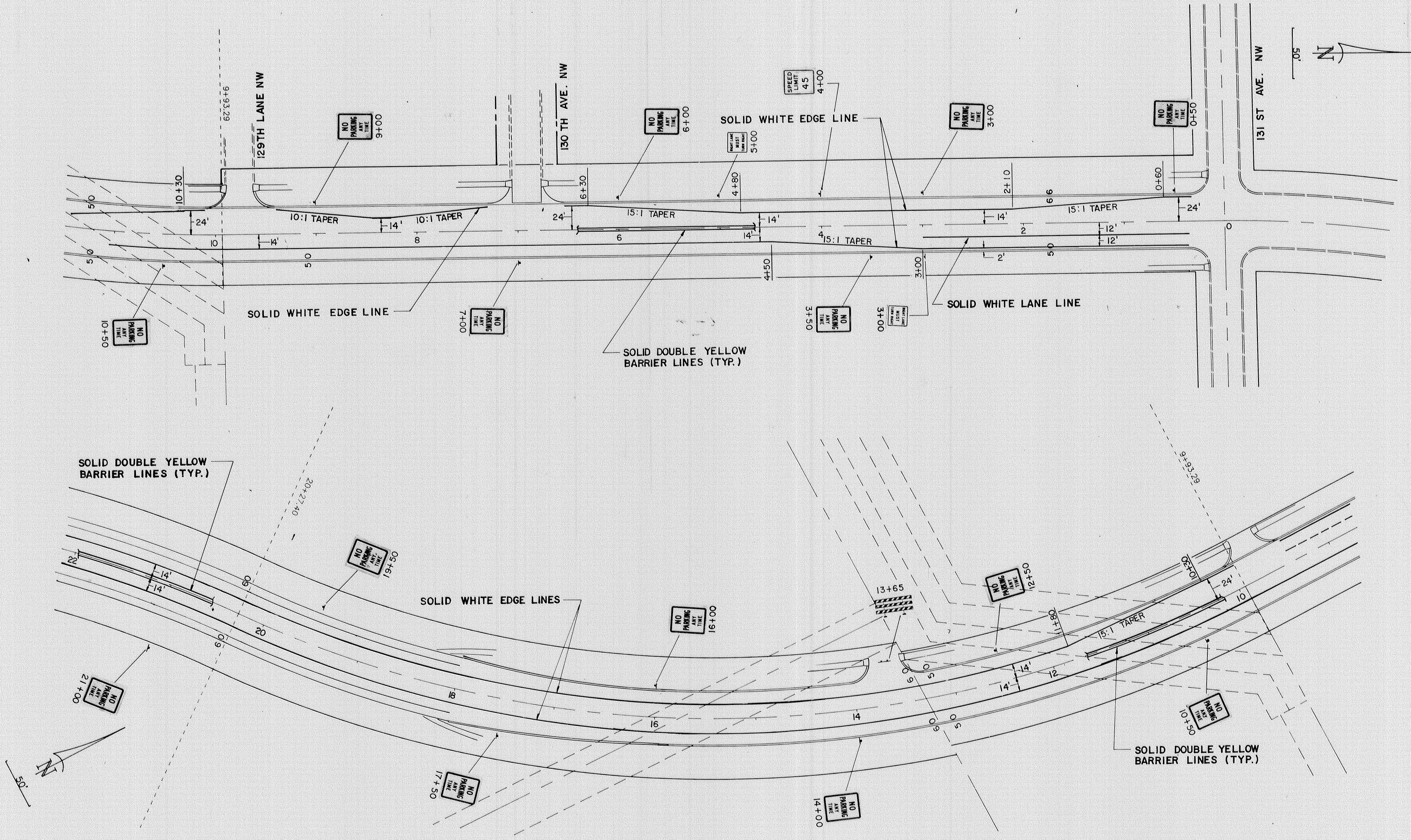
**CITY OF COON RAPIDS**  
IMPROVEMENT PROJECT 86-22  
COON CREEK BLVD.  
STATE TRUNK HWY. 242  
STREET

SHEET 8 OF 17

DESIGN FILE No. 16-8725



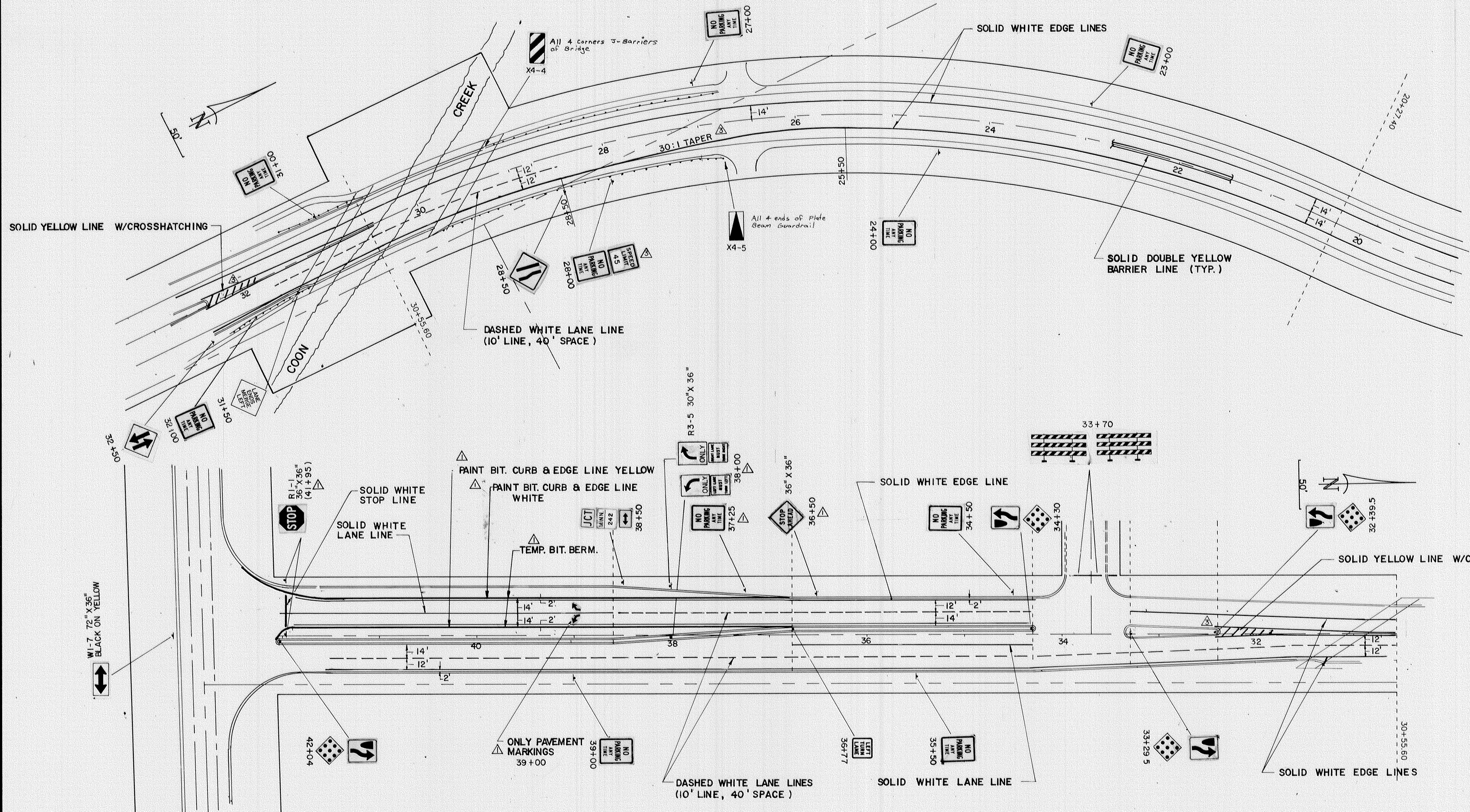
COON RAPIDS  
 DESIGNING & STRIPING 2 of 17



I hereby certify that this plan, specification or report was prepared by me or under my direct supervision and that I am a duly Registered Professional Engineer under the State of Minn. Statutes Sections 326.02 to 326.16.  <i>Terry L. Herman</i> Date 2/2/88 Minn. Reg. No. 12699		ORIGINAL DATE 2/2/88 REVISIONS _____	<b>CITY OF COON RAPIDS</b> <b>IMPROVEMENT PROJECT 86-22</b> <b>COON CREEK BLVD.</b> <b>(COUNTY ROAD 18)</b> <b>SIGNING &amp; STRIPING</b>
		DESIGN BY: TLH DRAWN BY: SAC CHECKED BY: _____	
S.A.P. NO. _____		SHEET 9 OF 17	
		DESIGN FILE No. 16-8725	



ROADWAY SIGNING & STRIPING NO. OF 14  
 DATE 8/10/89

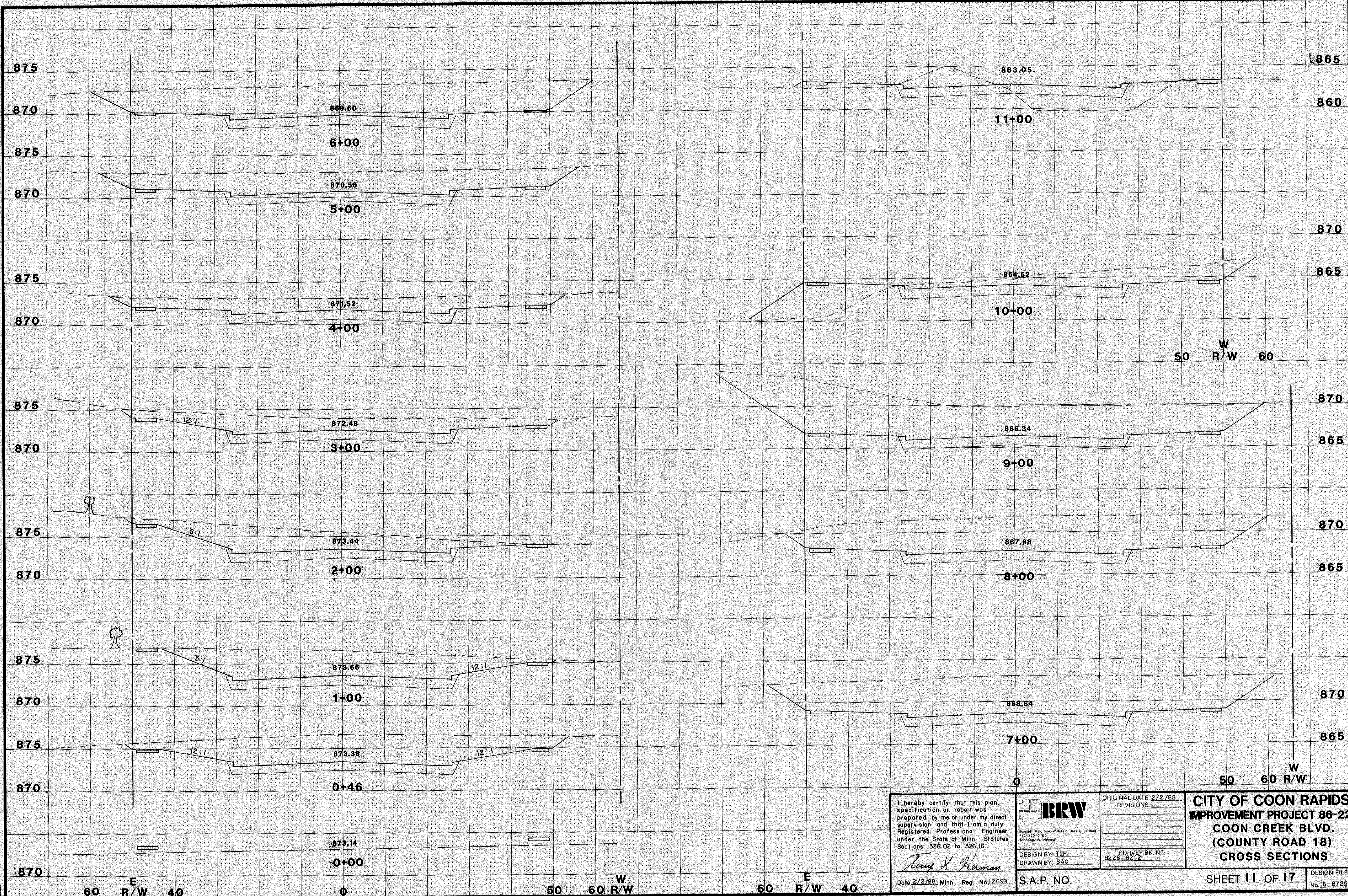


I hereby certify that this plan, specification or report was prepared by me or under my direct supervision and that I am a duly Registered Professional Engineer under the State of Minn. Statutes Sections 326.02 to 326.16.  <i>Tony J. Herman</i> Date: 2/2/88 Minn. Reg. No. 12699	BRW <small>Bennett, Ringrose, Wolfeld, Jarvis, Gardner 612-370-0700 Minneapolis, Minnesota</small>	ORIGINAL DATE 2/2/88 REVISIONS 1. 4/2/88 SIGNING B 2. 5/27/88 REVISE LANE TAPER, RELOCATE SIGN	<b>CITY OF COON RAPIDS</b> <b>IMPROVEMENT PROJECT 86-22</b> <b>COON CREEK BLVD.</b> <b>(COUNTY ROAD 18)</b> <b>SIGNING &amp; STRIPING</b>
		DESIGN BY: TLH DRAWN BY: SAC CHECKED BY:	
S.A.P. NO.		SHEET 10 OF 17	
Date: 2/2/88 Minn. Reg. No. 12699		DESIGN FILE No. 16-8725	

12/12/89 SAC



CLIENT: City of Coon Rapids  
 PROJECT: Coon Rapids  
 DATE BUILT: 2/10/89  
 SHEET: 11 of 17  
 CROSS SECTIONS



I hereby certify that this plan, specification or report was prepared by me or under my direct supervision and that I am a duly Registered Professional Engineer under the State of Minn. Statutes Sections 326.02 to 326.16.  
*Thom J. Herman*  
 Date 2/12/88 Minn. Reg. No. 126399


**BRW**  
 Bennett, Ringrose, Wolfeld, Jarvis, Gardner  
 412-279-0740  
 Minneapolis, Minnesota  
 DESIGN BY: ILH  
 DRAWN BY: SAC

ORIGINAL DATE: 2/2/88  
 REVISIONS:  
 SURVEY BK. NO.  
 8226, 8242

**CITY OF COON RAPIDS**  
**IMPROVEMENT PROJECT 86-22**  
**COON CREEK BLVD.**  
**(COUNTY ROAD 18)**  
**CROSS SECTIONS**  
 S.A.P. NO. \_\_\_\_\_  
 SHEET 11 OF 17  
 DESIGN FILE No. 16-8725



COUNTY OF COON RAPIDS  
 ENGINEER  
 R. P. P. 202  
 2/11/88  
 C. S. S. 12 of 17



I hereby certify that this plan, specification or report was prepared by me or under my direct supervision and that I am a duly Registered Professional Engineer under the State of Minn. Statutes Sections 326.02 to 326.16.  
*Deaf A. Skerman*  
 Date 2/22/88, Minn. Reg. No. 2699

**BRW**  
 Bennett, Ringross, Weisfeld, Jarvis, Gardner  
 619-376-0700  
 Minneapolis, Minnesota

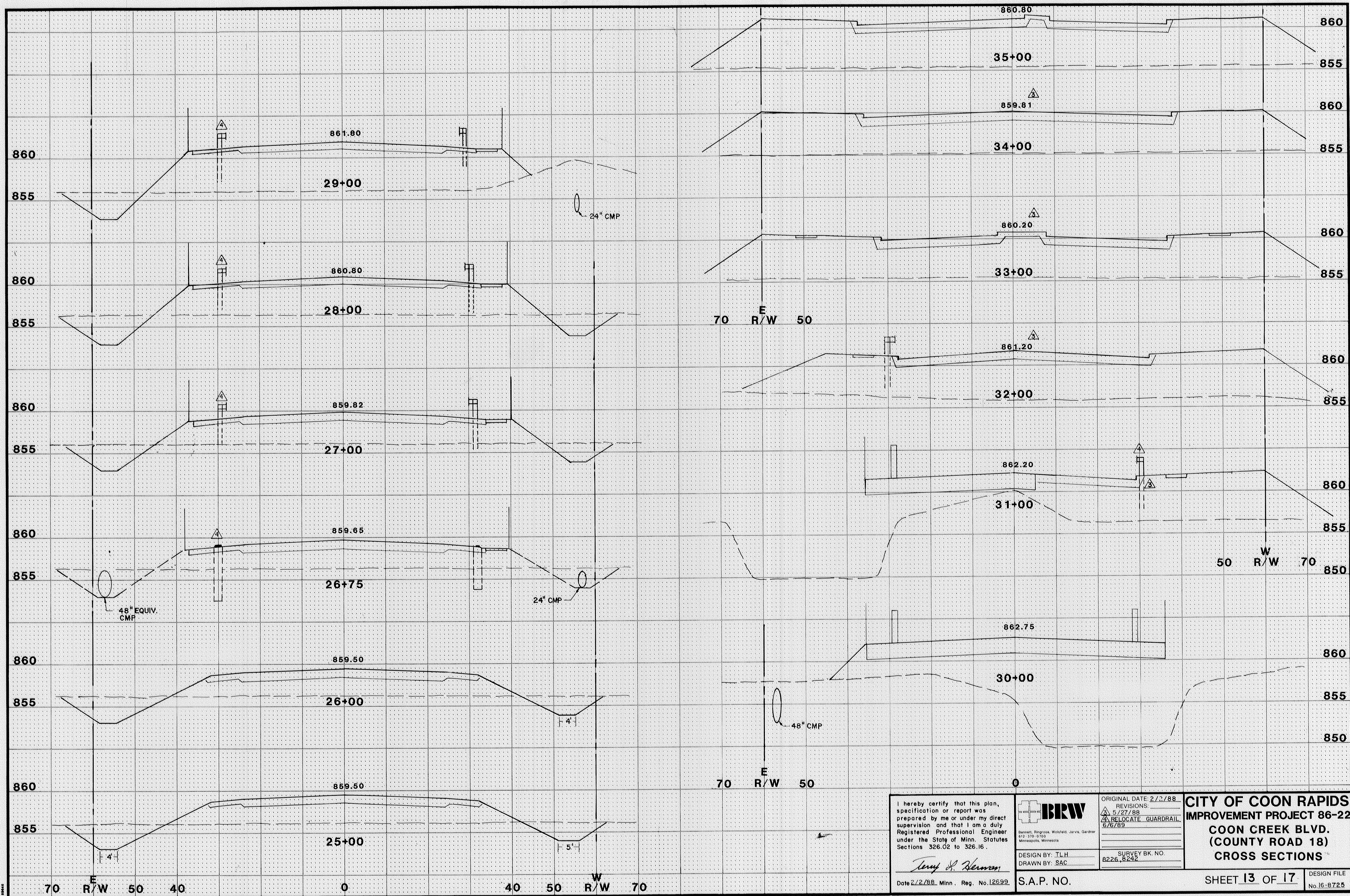
ORIGINAL DATE: 2/2/88  
 REVISIONS:  
 SURVEY BK. NO. 8226, 8242

**CITY OF COON RAPIDS**  
**IMPROVEMENT PROJECT 86-22**  
**COON CREEK BLVD.**  
**(COUNTY ROAD 18)**  
**CROSS SECTIONS**  
 SHEET 12 OF 17  
 DESIGN FILE No. 16-8725

DESIGN BY: ILH  
 DRAWN BY: SAC  
 S.A.P. NO.



CLIENT: City of Coon Rapids  
 PROJECT: Coon Creek Blvd. Improvement Project  
 SHEET: 13 OF 17



I hereby certify that this plan, specification or report was prepared by me or under my direct supervision and that I am a duly Registered Professional Engineer under the State of Minn. Statutes Sections 326.02 to 326.16.

*Terry J. Henneman*  
 Date 2/2/88 Minn. Reg. No. 12699

**BRW**  
 Barnett, Ringross, Wolfeld, Jarvis, Gardner  
 812-370-0100  
 Minneapolis, Minnesota

DESIGN BY: JLH  
 DRAWN BY: SAC

ORIGINAL DATE: 2/3/88  
 REVISIONS:  
 5/27/88  
 RELOCATE GUARDRAIL  
 6/6/89

SURVEY BK. NO.  
 8226, 8242


**CITY OF COON RAPIDS**  
**IMPROVEMENT PROJECT 86-22**  
**COON CREEK BLVD.**  
**(COUNTY ROAD 18)**  
**CROSS SECTIONS**

SHEET 13 OF 17

DESIGN FILE  
 No. 16-8725



COON RAPIDS  
 TYPE & LOCATION  
 CROSS SECTIONS 1A OF 17



I hereby certify that this plan, specification or report was prepared by me or under my direct supervision and that I am a duly Registered Professional Engineer under the State of Minn. Statutes Sections 326.02 to 326.16.

*Tony L. Hoffman*  
 Date 2/2/88 Minn. Reg. No. 12699



ORIGINAL DATE: 2/2/88  
 REVISIONS:  
 4/21/88 REVISE CROSS SECTIONS DUE TO GRADE CHANGE & LANE WIDTH

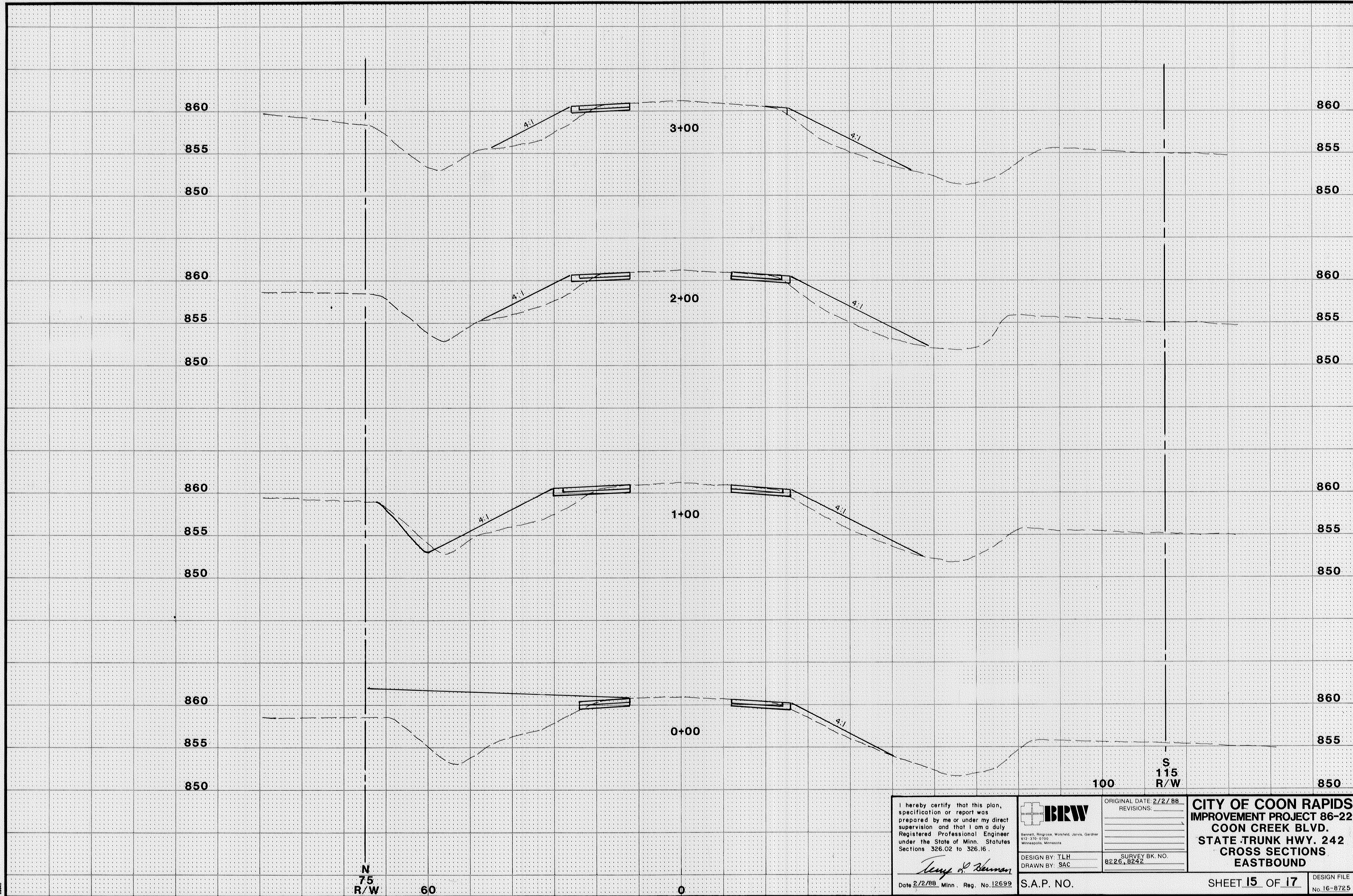
DESIGN BY: TLH  
 DRAWN BY: SAC

SURVEY BK. NO. 8226, 8242

**CITY OF COON RAPIDS**  
**IMPROVEMENT PROJECT 86-22**  
**COON CREEK BLVD.**  
**(COUNTY ROAD 18)**  
**CROSS SECTIONS**



PROJECT NO. 88-010  
 LOCATION  
 CROSS SECTIONS  
 SHEET 15 OF 17



I hereby certify that this plan, specification or report was prepared by me or under my direct supervision and that I am a duly Registered Professional Engineer under the State of Minn. Statutes Sections 326.02 to 326.16.  
*Tony J. Herman*  
 Date 2/2/88 Minn. Reg. No. 12699

**BRW**  
 Bennett, Ringrose, Wolfeld, Jarvis, Gardner  
 412 330-0700  
 Minneapolis, Minnesota  
 DESIGN BY: TLH  
 DRAWN BY: SAC

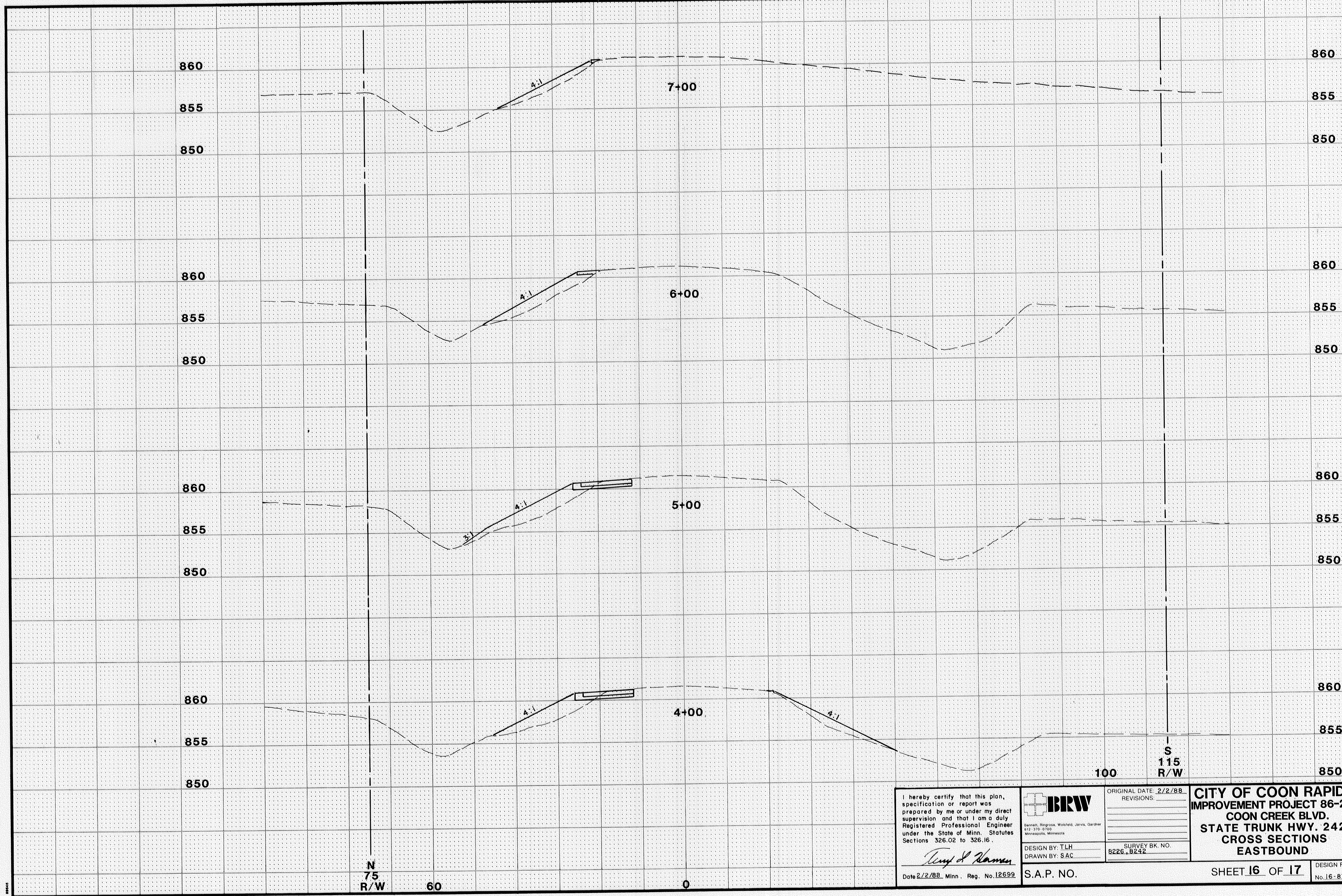
ORIGINAL DATE: 2/2/88  
 REVISIONS:  
 SURVEY BK. NO. 8226, 8242

**CITY OF COON RAPIDS**  
**IMPROVEMENT PROJECT 86-22**  
**COON CREEK BLVD.**  
**STATE TRUNK HWY. 242**  
**CROSS SECTIONS**  
**EASTBOUND**  
 SHEET 15 OF 17  
 DESIGN FILE No. 16-8725

S.A.P. NO.



PROJECT NO. 86-22  
 CLIENT City of Coon Rapids  
 DATE 2/19/88  
 SHEET 16 OF 17  
 CROSS SECTIONS



I hereby certify that this plan, specification or report was prepared by me or under my direct supervision and that I am a duly Registered Professional Engineer under the State of Minn. Statutes Sections 326.02 to 326.16.

*Tony J. Hansen*

Date 2/2/88, Minn. Reg. No. 12699

**BRW**  
 Bennett, Ringrose, Wolford, Jarvis, Gardner  
 612-370-0700  
 Minneapolis, Minnesota

DESIGN BY: TLH  
 DRAWN BY: SAC

ORIGINAL DATE: 2/2/88  
 REVISIONS:

SURVEY BK. NO.  
 8226, 8242

**CITY OF COON RAPIDS**  
**IMPROVEMENT PROJECT 86-22**  
**COON CREEK BLVD.**  
**STATE TRUNK HWY. 242**  
**CROSS SECTIONS**  
**EASTBOUND**

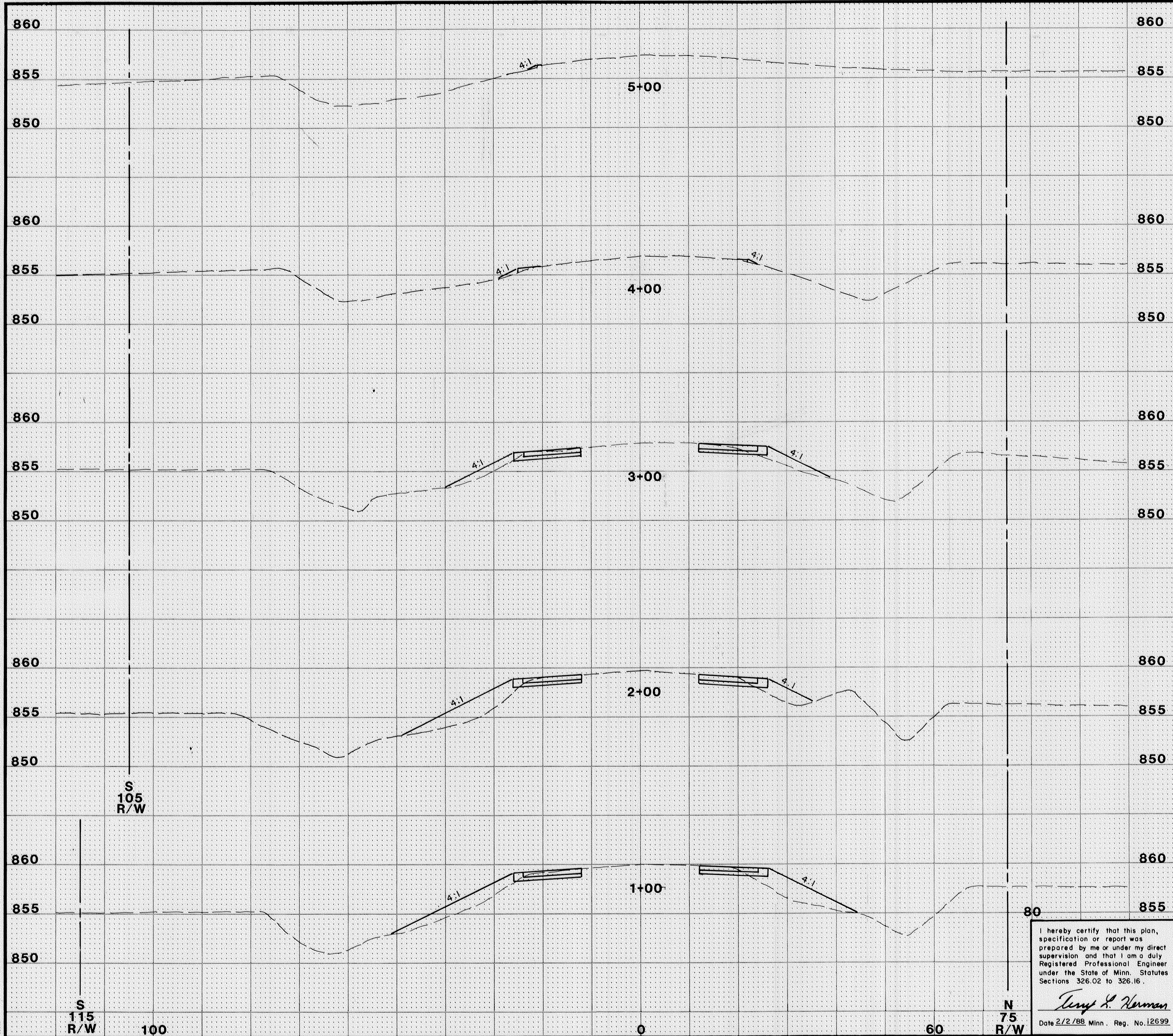
SHEET 16 OF 17

DESIGN FILE No. 16-872

S.A.P. NO.



CLIENT: CITY OF COON RAPIDS  
 PROJECT: COON RAPIDS  
 TYPE & LOCATION: CROSS SECTIONS  
 DATE: 2/10/88  
 SHEET: 17 OF 17



I hereby certify that this plan, specification or report was prepared by me or under my direct supervision and that I am a duly Registered Professional Engineer under the State of Minn. Statutes Sections 326.02 to 326.16.

*Terry L. Norman*  
 Date 2/2/88, Minn. Reg. No. 12699

**BRW**  
 Bennett, Ringrose, Wiestfeld, Jarvis, Gardner  
 612-370-0700  
 Minneapolis, Minnesota

DESIGN BY: TLH  
 DRAWN BY: SAC


ORIGINAL DATE: 2/2/88  
 REVISIONS:

SURVEY BK. NO.  
 8226, 8242

**CITY OF COON RAPIDS**  
**IMPROVEMENT PROJECT 86-2**  
**COON CREEK BLVD.**  
**STATE TRUNK HWY. 242**  
**CROSS SECTIONS**  
**WESTBOUND**

S.A.P. NO.





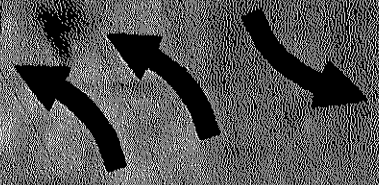

ACCESS CLOSED

35


D

HWY 66 CD

30 NB








ACCESS CLOSED

35




HWY


65 RD

N

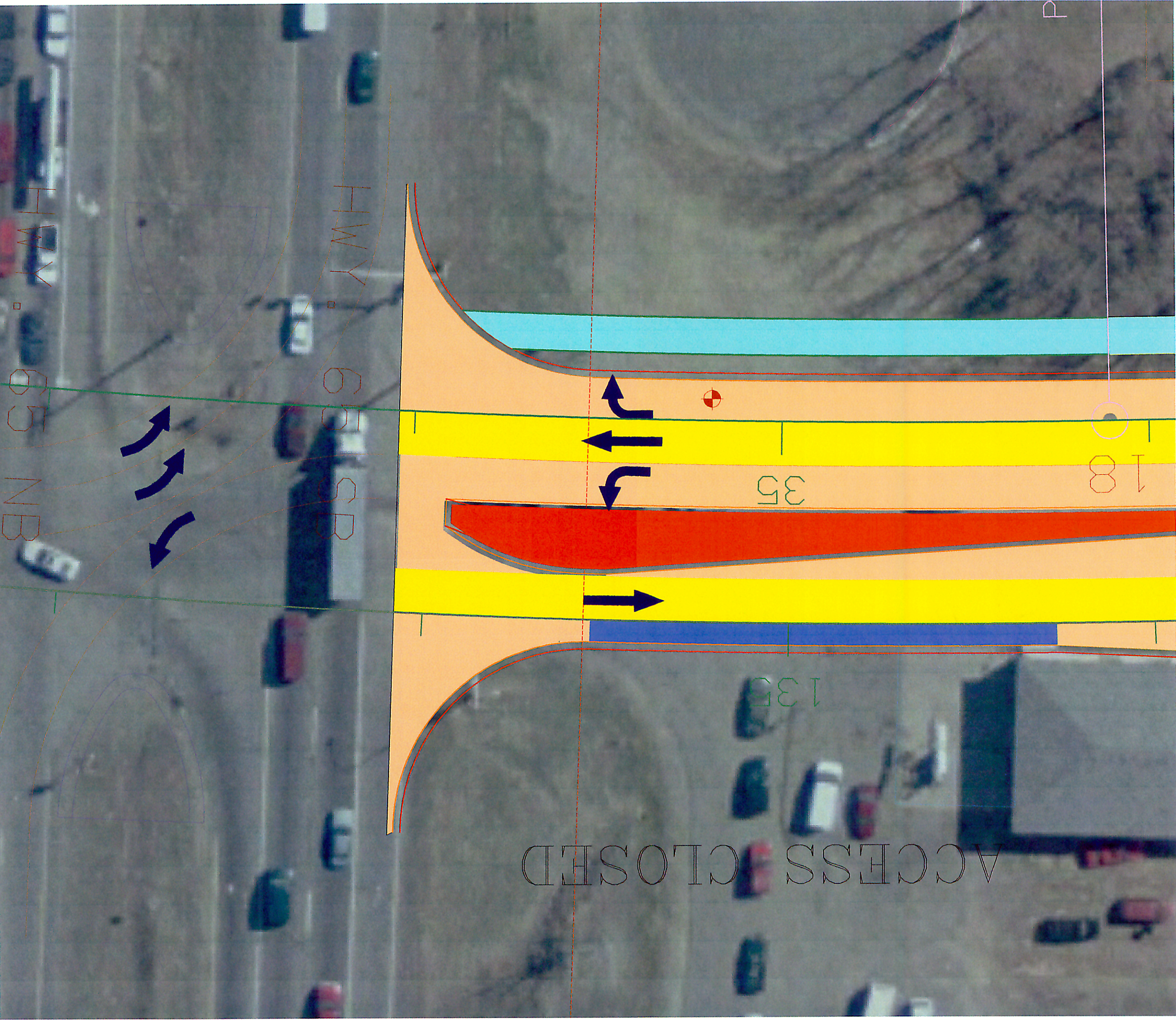













HWY 65 NB

HWY 65 SB



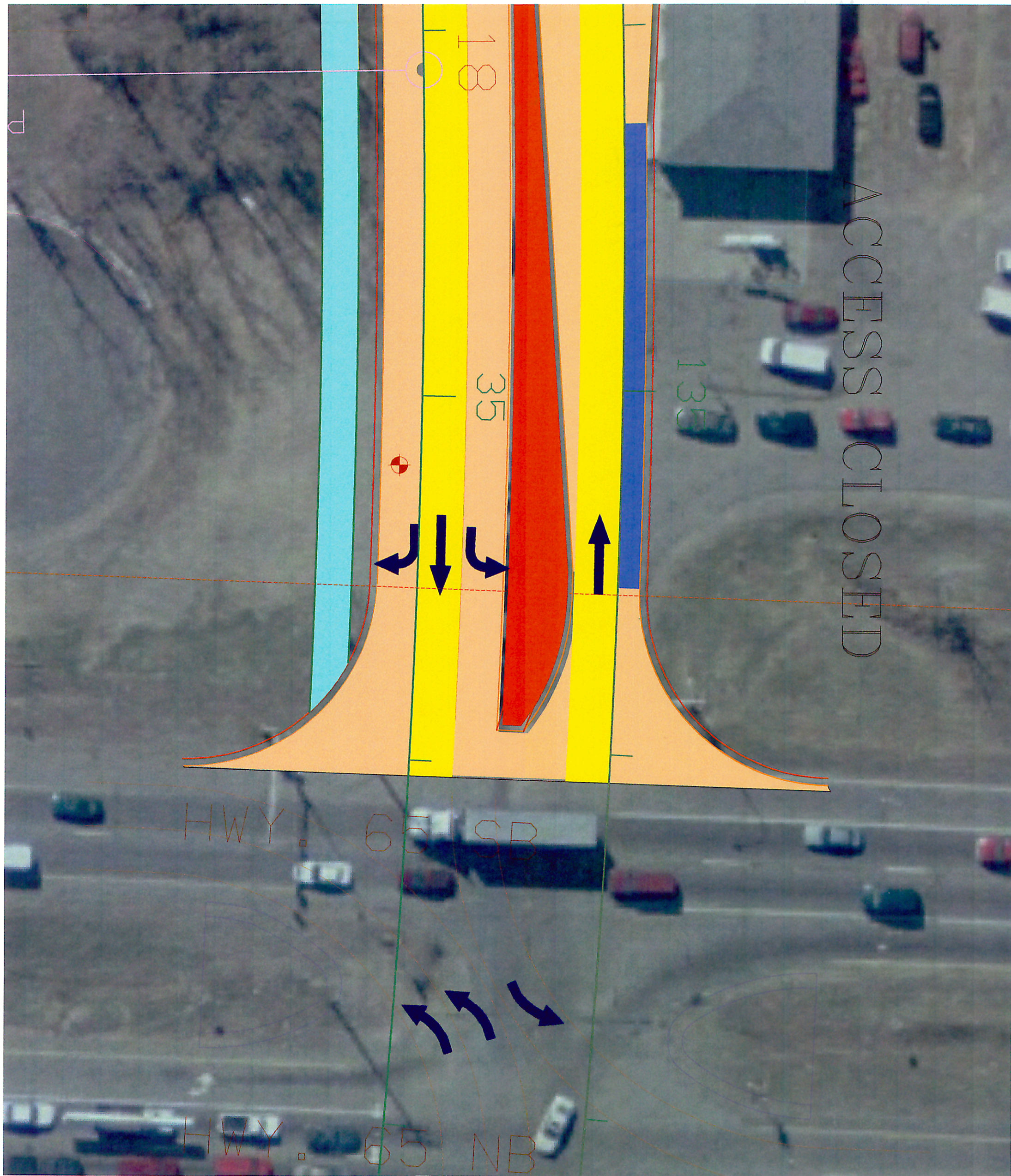
35

18

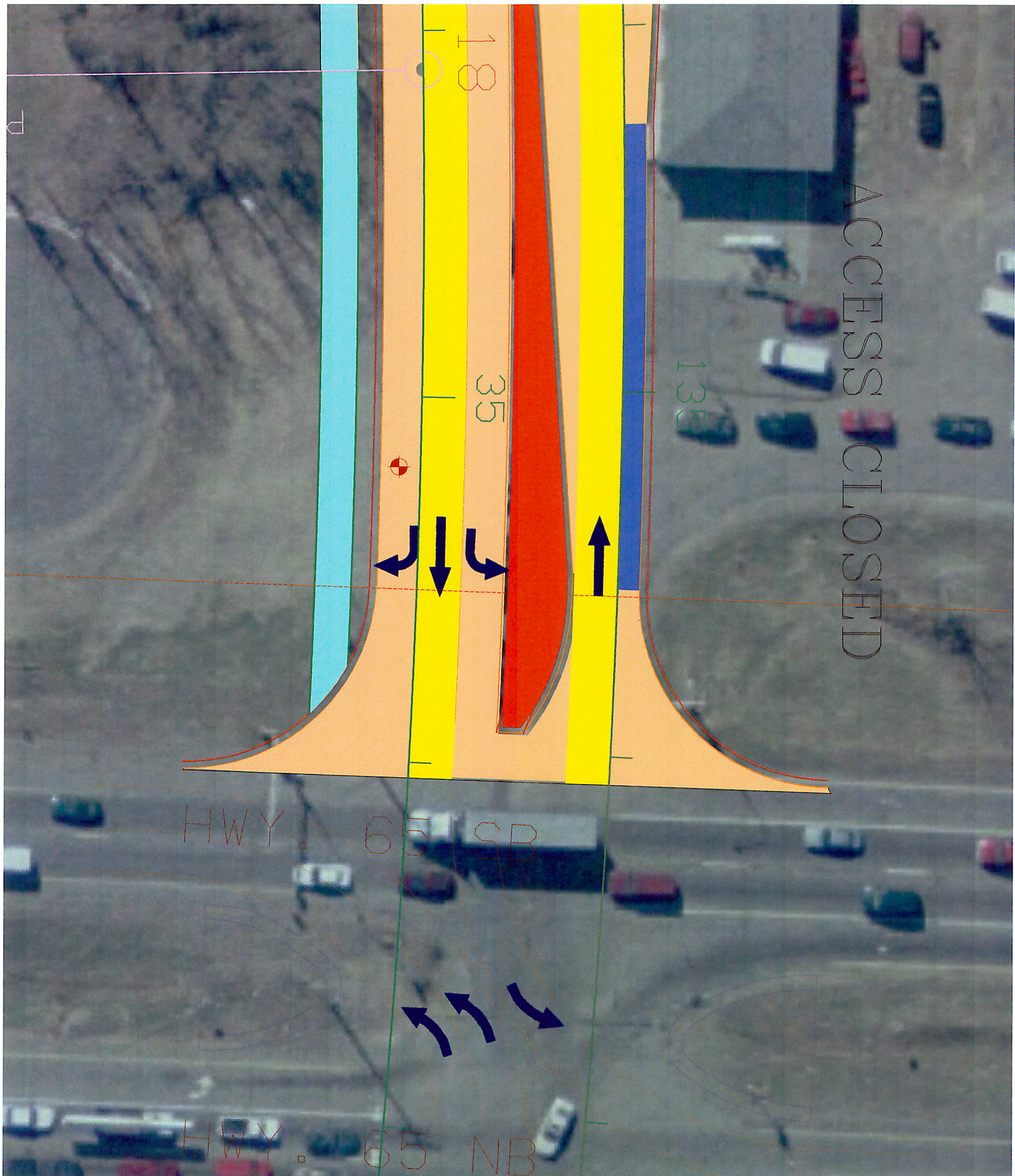
135

ACCESS CLOSED

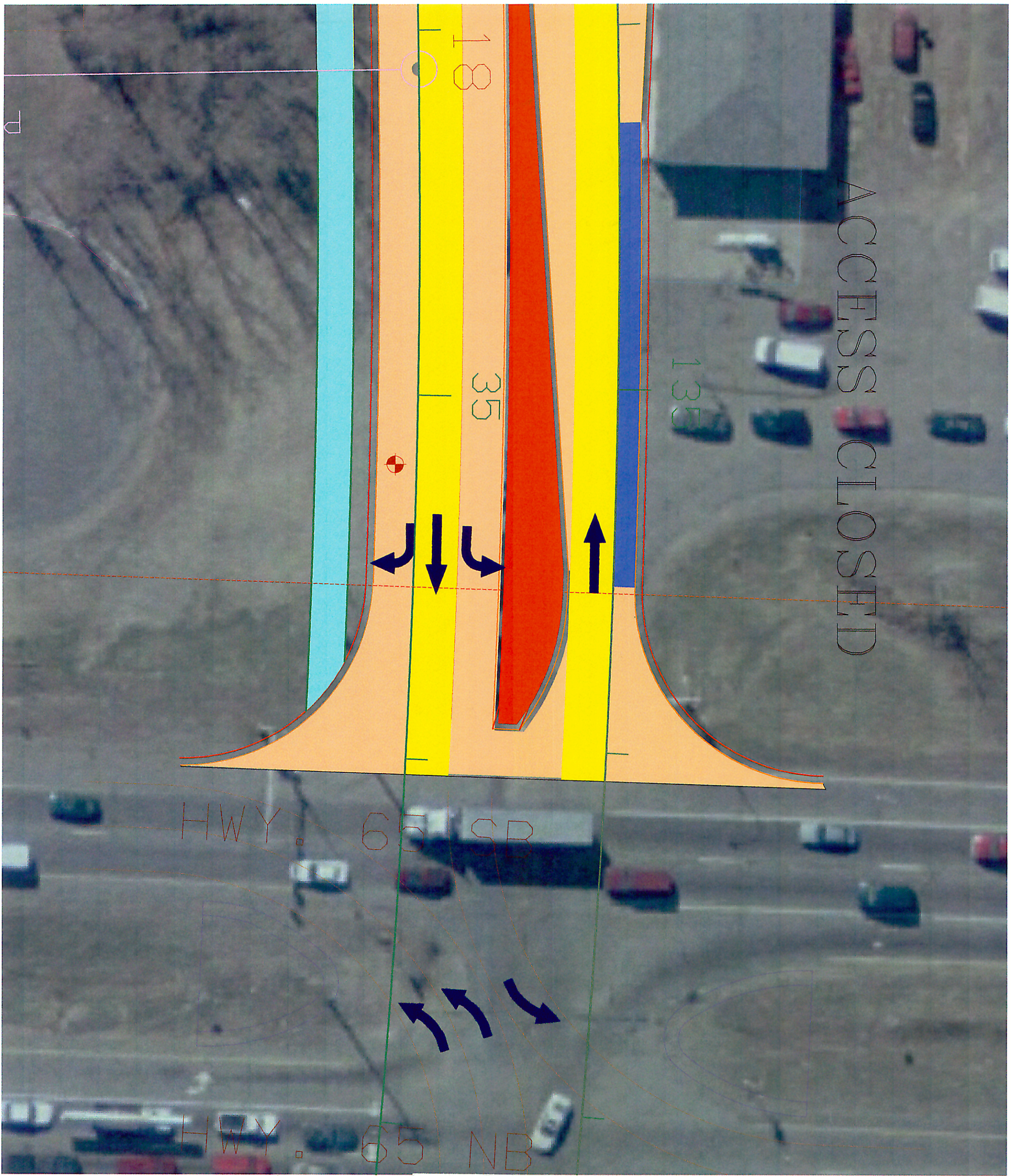












ACCESS CLOSED

135

35

18

HWY. 65 SB

HWY. 65 NB





STATE AID CLAIMS

P-YEAR	RD NUM	PROJ NUM	DESCRIPTION	TYPE	ELIGIBLE COST	CLAIMED COSTS																
						Total	Abatement	ROW ATF Needs	1994	1995	1996	1997	1998	1999	2000	2001	2002					
1996	1	02-601-35	EAST RIVER RD From TH 610 To JANEVILLE ST. (RECONSTRUCTION)	R	Eng (28X)	\$309,294.22	\$31,844,452.29	Abatement														
					ROW (28X)	\$1,094,832.06	\$20,021,999.61	ROW ATF Needs														
					Cont (20-27X)		\$31,341,561.06	C/FLE														
1996	3	02-600-11	TRANSIT HUB AT NORTHOWN MALL (PARK & RIDE LOT)	NO BRC	Eng (28X)	na		Abatement														
					ROW (28X)	na		Abatement														
					Cont (20-27X)			Abatement														
1996	6	02-606-09	MISSISSIPPI ST AT HOLLY CENTER (CHANNELIZATION)	NO BRC	Eng (28X)	na	\$14,200.00	Misc ATF Needs														
					ROW (28X)	na		Abatement														
					Cont (20-27X)			Abatement														
1996	8	02-606-08	OSAGE RD @ TH 47 (CHANNELIZATION)	Eng (28X)	na	\$8,917.00	Misc ATF Needs															
					ROW (28X)	na		Abatement														
					Cont (20-27X)			Abatement														
1996	9	02-609-04	ROUND LAKE BLVD AT CEDAR CREEK (BRIDGE REPLACEMENT)	R	Eng (28X)	na		Abatement														
					ROW (28X)	na	\$30.00	ROW ATF Needs														
					Cont (20-27X)		\$246,597.17	Abatement														
1996	23	02-623-07	LAKE DR AT NORTHWOODSON (RECONSTRUCTION)	TB	Eng (28X)	na		Abatement														
					ROW (28X)	na	\$628,207.63	ROW ATF Needs														
					Cont (20-27X)		\$75,000.00	Misc ATF Needs														
1996	79	96-71-79	Signal at GSH#178 and 11298	TB	Eng (28X)	na		Abatement														
					ROW (28X)	na		Abatement														
					Cont (20-27X)		\$628,207.63	Abatement														
1997	17	02-617-08	LEXINGTON AVE From NORTH RD. To PHEASANT RIDGE RD. (RECONSTRUCTION BRIDGE) Includes EA from GSH# 23 to CR 18	R	Eng (28X)	na	\$1,108,432.63	Abatement														
					ROW (28X)	\$1,108,432.63	ROW ATF Needs															
					Cont (20-27X)			Abatement														
1997	17	02-617-11	LEXINGTON AVE From NORTH RD. To PHEASANT RIDGE RD. (RECONSTRUCTION BRIDGE)	R	Eng (28X)	na		Abatement														
					ROW (28X)	\$620,835.34	ROW ATF Needs															
					Cont (20-27X)		\$7,187,083.01	Abatement														
1997	116	02-716-01	BLUNKER LAKE BLVD AT TH#7 (CHANNELIZATION)	Eng (28X)	na		Abatement															
					ROW (28X)	na		Abatement														
					Cont (20-27X)		\$188,911	ROW ATF Needs														



STATE AID CLAIMS

P YEAR	RD NUM	PROJ NUM	DESCRIPTION	TYPE	ELIGIBLE COST	TOTAL	CLAIMED COSTS	1984	1985	1986	1987	1988	1989	1990	1991	1992		
1996	1	02-601-35	EAST RIVER RD From TH 610 To JANEVILLE ST. (RECONSTRUCTION)	R	Eng (28X) \$309,294.22 RW (28X) \$1,094,932.06 Cont (20-27X)	\$31,341,991.05 \$309,294.22 \$1,094,932.06 \$798,488.69	Abolment ROW ATF Needs Abolment ROW ATF Needs											
1996	3	02-600-11	TRANSPORT HUB AT NORTHOWN MALL (PARK & RIDE LOT)		NO BRC Eng (28X) RW (28X) Cont (20-27X)	na na na	Abolment ROW ATF Needs Abolment											
1996	6	02-600-09	MISSISSIPPI ST. AT HOLLY CENTER (CHANNELIZATION)		NO BRC Eng (28X) RW (28X) Cont (20-27X)	na na na	Abolment ROW ATF Needs Abolment											
1996	8	02-600-08	OSBORN RD @ TH 47 (CHANNELIZATION)		Eng (28X) RW (28X) Cont (20-27X)	na na na	Abolment ROW ATF Needs Abolment											
1996	9	02-600-04	ROUND LAKE BLVD AT CEDAR CREEK (BRIDGE REPLACEMENT)	R	Eng (28X) RW (28X) Cont (20-27X)	na na na	Abolment ROW ATF Needs Abolment											
1996	23	02-623-07	LAKE DR AT WOODSON (RECONSTRUCTION)	TB	Eng (28X) RW (28X) Cont (20-27X)	na na na	Abolment ROW ATF Needs Abolment											
1996	79	99-77-79	Signal at CSAH 79 and TH 88		Eng (28X) RW (28X) Cont (20-27X)	na na na	Abolment ROW ATF Needs Abolment											
1997	17	02-617-08	LEXINGTON AVE From NORTH RD To PHEASANT RIDGE (RECONSTRUCTION BRIDGE) (PHEASANT RIDGE EXIST 2310 ON 18)	R	Eng (28X) RW (28X) Cont (20-27X)	na \$1,164,881.72 na	Abolment ROW ATF Needs Abolment											
1997	17	02-617-11	LEXINGTON AVE From NORTH RD To PHEASANT RIDGE (RECONSTRUCTION BRIDGE)	R	Eng (28X) RW (28X) Cont (20-27X)	na \$820,633.34 na	Abolment ROW ATF Needs Abolment											
1997	118	02-716-01	BUNGER LAKE BLVD AT TH 47 (CHANNELIZATION)		Eng (28X) RW (28X) Cont (20-27X)	na na na	Abolment ROW ATF Needs Abolment											



STATE AID CLAIMS

RED: Amount initially claimed  
 GREEN: Amount made and amount  
 BLUE: Patent Form (relief withheld)  
 BLACK: FINAL PAYMENT

P YEAR	RID NUM	PROJ NUM	DESCRIPTION	TYPE	ELIGIBLE COST	TOTAL COST TO DATE	TOTAL COST TO DATE	1984	1985	1986	1987	1988	1989	1990	1991	1992	1993	1994	1995	1996	1997	1998	1999	2000	2001	2002	2003	2004	2005				
						\$0	\$0																										
1996	1	02-601-36	EAST RIVER RD. FROM TH 610 TO JAMESVILLE SQ (RECONSTRUCTION)	R	Eng (28X) RW (28X) Cont (03-27X)	\$309,284.22 \$1,094,932.00 \$799,448.89	na na na																										
1996	3	02-603-11	TRANSPORTATION AT RIVER LOT	R	Eng (28X) RW (28X) Cont (03-27X)	na na na	na na na																										
1996	6	02-603-09	ROBERTSON ST. AT HULLY MEYER (CHANNELIZATION)	R	Eng (28X) RW (28X) Cont (03-27X)	na na na	na na na																										
1996	8	02-603-08	GEORGE RD. AT TH 417 (CHANNELIZATION)	R	Eng (28X) RW (28X) Cont (03-27X)	na na na	na na na																										
1996	23	02-603-07	LAKE DR. AT WOODSON (RECONSTRUCTION)	R	Eng (28X) RW (28X) Cont (03-27X)	na na na	na na na																										
1996	79	06-71-79	Segment at CSAY 75 and TH 288	TB	Eng (28X) RW (28X) Cont (03-27X)	na na na	na na na																										
1997	17	02-617-08	LEXINGTON AVE. From NORTH RD. to PHEASANT RIDGE RD. (BIDGES) Includes EA from CSAY 23 to CR 18	R	Eng (28X) RW (28X) Cont (03-27X)	na \$1,164,981.72 na	na na na																										
1997	17	02-617-11	LEXINGTON AVE. From NORTH RD. to PHEASANT RIDGE (RECONSTRUCTION)	R	Eng (28X) RW (28X) Cont (03-27X)	na \$620,833.34 na	na na na																										
1997	118	02-718-01	BUNKER LAKE BND. AT TH 97 (CHANNELIZATION)	R	Eng (28X) RW (28X) Cont (03-27X)	na na na	na na na																										



N 1/2

