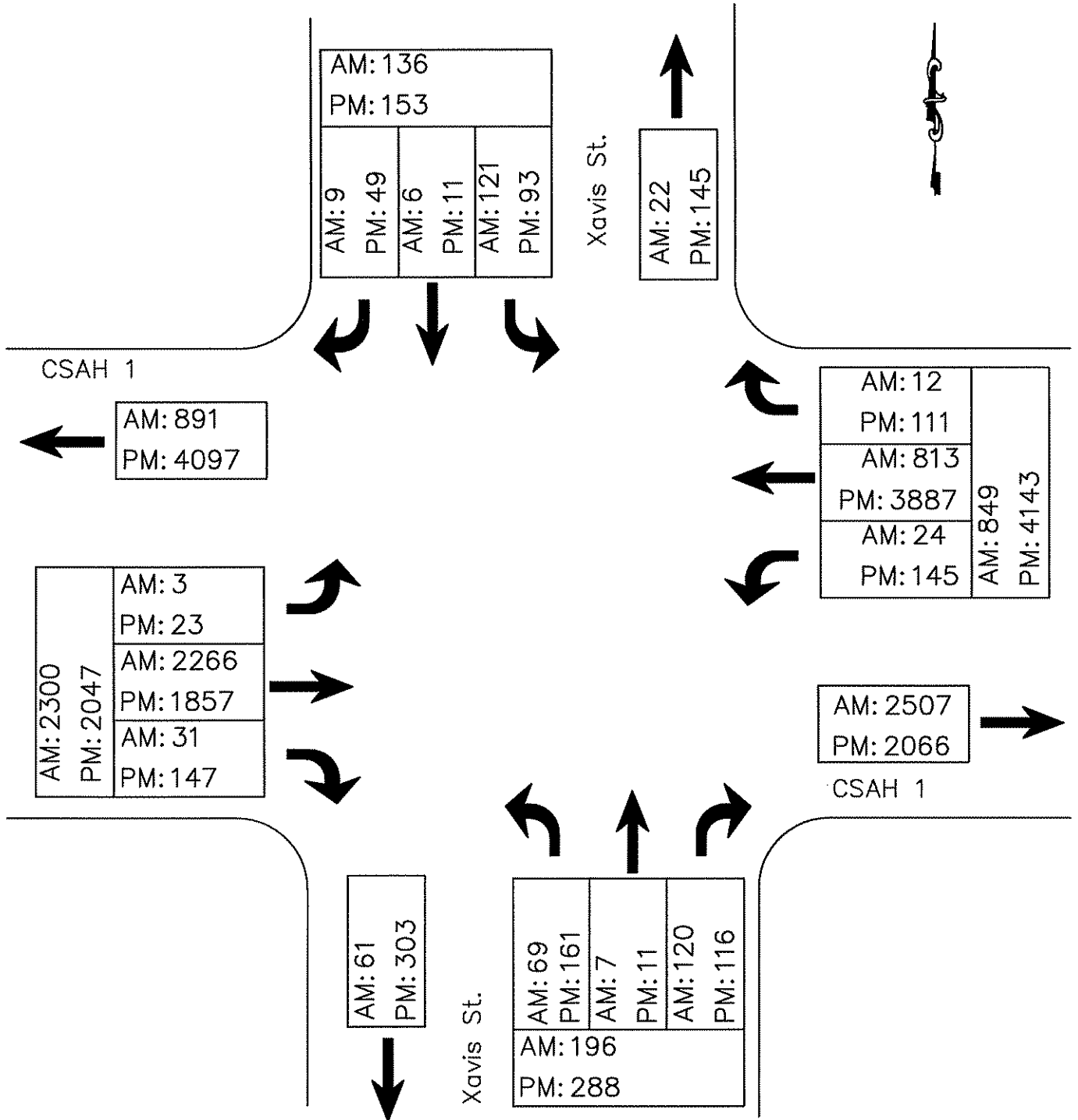
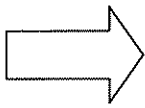


ANOKA COUNTY HIGHWAY DEPARTMENT PEAK AM/PM TURNING MOVEMENT DIAGRAM

Location: C. S. A. H. 1 (Coon Rapids BLVD.) @ Xavis St.





NORTH

APP. #1 = Xavis St.
APP. #2 = CSAH 1
APP. #3= Xavis St.
APP. #4= CSAH 1

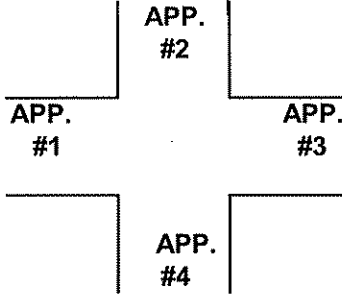
COUNT LOCATION:

CSAH 1 (Coon Rapids Blvd.)

DATE:

12/16/02

@ Xavis St.



- HEAVY VEHICLE- ANY VEHICLE HAVING MORE THAN FOUR TIRES TOUCHING THE PAVEMENT
- A. TRUCKS- A HEAVY VEHICLE INVOLVED PRIMARILY IN THE TRANSPORT OF GOODS OR IN THE DELIVERY OF A SERVICE.
 - B. RV- A HEAVY VEHICLE OPERATED BY A PRIVATE MOTORIST AND INVOLVED IN THE TRANSPORT OF RECREATIONAL EQUIPMENT OR FACILITIES.
 - C. BUSES- A HEAVY VEHICLE INVOLVED IN THE TRANSPORTATION OF GROUPS OF PEOPLE.

TIME	PEDESTRIANS					HEAVY VEHICLES		
	APP. #1	APP. #2	APP. #3	APP. #4	15 MIN TOT	TRUCKS	RV	BUS
6:00-6:15AM						3		3
6:15-6:30						1		4
6:30-6:45	1				1	2		5
6:45-7:00						7		4
HOURLY TOTAL					1	HOURLY TOTAL		29
7:00-7:15						6		8
7:15-7:30						3		5
7:30-7:45						5		6
7:45-8:00						9		9
HOURLY TOTAL						HOURLY TOTAL		51

4:00-4:15PM						3		11
4:15-4:30	1	1		3	5	3		4
4:30-4:45	2				2	5		4
4:45-5:00	1	1	3		5	6		7
HOURLY TOTAL					12	HOURLY TOTAL		43
5:00-5:15						10	1	6
5:15-5:30	1				1	6		3
5:30-5:45	1				1	3		4
5:45-6:00	3				3	2		1
HOURLY TOTAL					5	HOURLY TOTAL		36