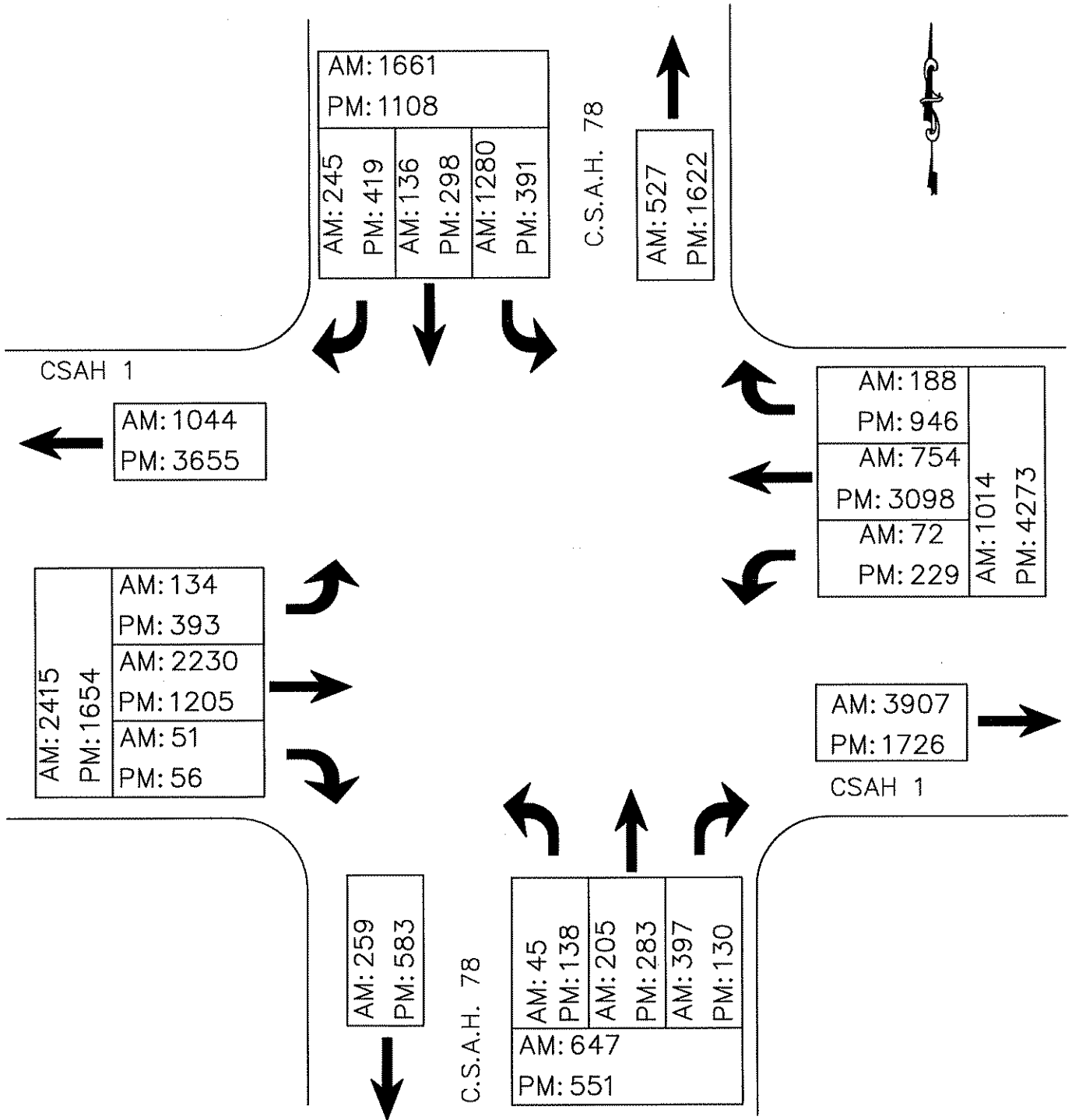


ANOKA COUNTY HIGHWAY DEPARTMENT

PEAK AM/PM TURNING MOVEMENT DIAGRAM

Location: C. S. A. H. 1 (Coon Rapids Blvd) @ C. S. A. H. 78 (Hanson Blvd)



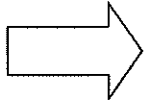
Anoka County Highway Department
Traffic Engineering
Traffic Volume and Turning Movement Stud

Weather: Cool, clear
Counter TDC-8
Printed by: Krystal/Shari

File Name : TMC0301
Site Code : 03010201
Start Date : 01/13/2003
Page No : 1

Groups Printed- 1 - Unshifted

Start Time	CSAH 78 Southbound					CSAH 1 Westbound					CSAH 78 Northbound					CSAH 1 Eastbound					Exclu. Total	Inclu. Total	Int. Total
	Left	Thru	Right	Heavy	App. Total	Left	Thru	Right	Heavy	App. Total	Left	Thru	Right	Heavy	App. Total	Left	Thru	Right	Heavy	App. Total			
Factor	1.0	1.0	1.0	1.0		1.0	1.0	1.0	1.0		1.0	1.0	1.0	1.0		1.0	1.0	1.0	1.0				
06:00	65	5	6	0	76	4	42	12	1	58	2	8	41	1	51	1	168	3	3	172	5	357	362
06:15	152	9	8	2	169	0	32	16	4	48	3	6	55	1	64	2	217	1	3	220	10	501	511
06:30	198	7	16	4	221	6	60	11	4	77	3	21	56	2	80	5	278	5	7	288	17	666	683
06:45	185	20	10	5	215	4	74	15	2	93	7	27	57	2	91	10	343	7	10	360	19	759	778
Total	600	41	40	11	681	14	208	54	11	276	15	62	209	6	286	18	1006	16	23	1040	51	2283	2334
07:00	174	20	23	5	217	13	85	21	2	119	4	20	60	1	84	16	322	8	8	346	16	766	782
07:15	162	26	57	7	245	15	104	24	5	143	6	24	54	0	84	13	279	10	5	302	17	774	791
07:30	152	25	61	1	238	23	138	50	11	211	8	46	34	8	88	41	278	10	10	329	30	866	896
07:45	192	24	64	5	280	7	219	39	3	265	12	53	40	4	105	46	345	7	3	398	15	1048	1063
Total	680	95	205	18	980	58	546	134	21	738	30	143	188	13	361	116	1224	35	26	1375	78	3454	3532
16:00	34	29	34	3	97	19	308	84	1	411	15	41	9	2	65	60	170	3	7	233	13	806	819
16:15	37	32	47	3	116	25	371	123	7	519	11	36	15	1	62	50	174	8	5	232	16	929	945
16:30	45	33	58	3	136	24	431	124	13	579	15	33	12	1	60	52	176	4	1	232	18	1007	1025
16:45	50	39	49	4	138	32	464	142	14	638	20	26	15	2	61	47	146	3	4	196	24	1033	1057
Total	166	133	188	13	487	100	1574	473	35	2147	61	136	51	6	248	209	666	18	17	893	71	3775	3846
17:00	46	51	45	2	142	28	397	143	16	568	19	44	16	1	79	55	160	10	5	225	24	1014	1038
17:15	49	33	44	0	126	23	383	110	9	516	17	33	22	1	72	48	124	6	4	178	14	892	906
17:30	58	38	75	2	171	16	389	111	3	516	14	39	23	1	76	43	128	8	4	179	10	942	952
17:45	72	43	67	2	182	62	355	109	2	526	27	31	18	3	76	38	127	14	2	179	9	963	972
Total	225	165	231	6	621	129	1524	473	30	2126	77	147	79	6	303	184	539	38	15	761	57	3811	3868
Grand Total	1671	434	664	48	2769	301	3852	1134	97	5287	183	488	527	31	1198	527	3435	107	81	4069	257	13323	13580
Approch %	60.3	15.7	24.0			5.7	72.9	21.4			15.3	40.7	44.0			13.0	84.4	2.6					
Total %	12.5	3.3	5.0		20.8	2.3	28.9	8.5		39.7	1.4	3.7	4.0		9.0	4.0	25.8	0.8		30.5	1.9	98.1	



NORTH

COUNT LOCATION:

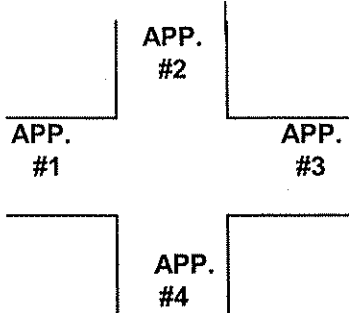
CSAH 1 (Coon Rapids Blvd.)

DATE:

1/13/03

@ CSAH 78 (Hanson Blvd.)

APP. #1 = CSAH 1
APP. #2 = CSAH 78
APP. #3 = CSAH 1
APP. #4 = CSAH 78



- HEAVY VEHICLE- ANY VEHICLE HAVING MORE THAN FOUR TIRES TOUCHING THE PAVEMENT
- A. TRUCKS- A HEAVY VEHICLE INVOLVED PRIMARILY IN THE TRANSPORT OF GOODS OR IN THE DELIVERY OF A SERVICE.
 - B. RV- A HEAVY VEHICLE OPERATED BY A PRIVATE MOTORIST AND INVOLVED IN THE TRANSPORT OF RECREATIONAL EQUIPMENT OR FACILITIES.
 - C. BUSES- A HEAVY VEHICLE INVOLVED IN THE TRANSPORTATION OF GROUPS OF PEOPLE.

TIME	PEDESTRIANS					HEAVY VEHICLES		
	APP. #1	APP. #2	APP. #3	APP. #4	15 MIN TOT	TRUCKS	RV	BUS
6:00-6:15AM						2		2
6:15-6:30						2		7
6:30-6:45						11		8
6:45-7:00						9		9
HOURLY TOTAL						HOURLY TOTAL		50
7:00-7:15						6		10
7:15-7:30			1		1	14		9
7:30-7:45						11		12
7:45-8:00						8		6
HOURLY TOTAL					1	HOURLY TOTAL		76

4:00-4:15PM						4	1	8
4:15-4:30						8		9
4:30-4:45						10		9
4:45-5:00						11		13
HOURLY TOTAL						HOURLY TOTAL		73
5:00-5:15						9	1	10
5:15-5:30				1	1	9		5
5:30-5:45						5		6
5:45-6:00						4		5
HOURLY TOTAL					1	HOURLY TOTAL		54