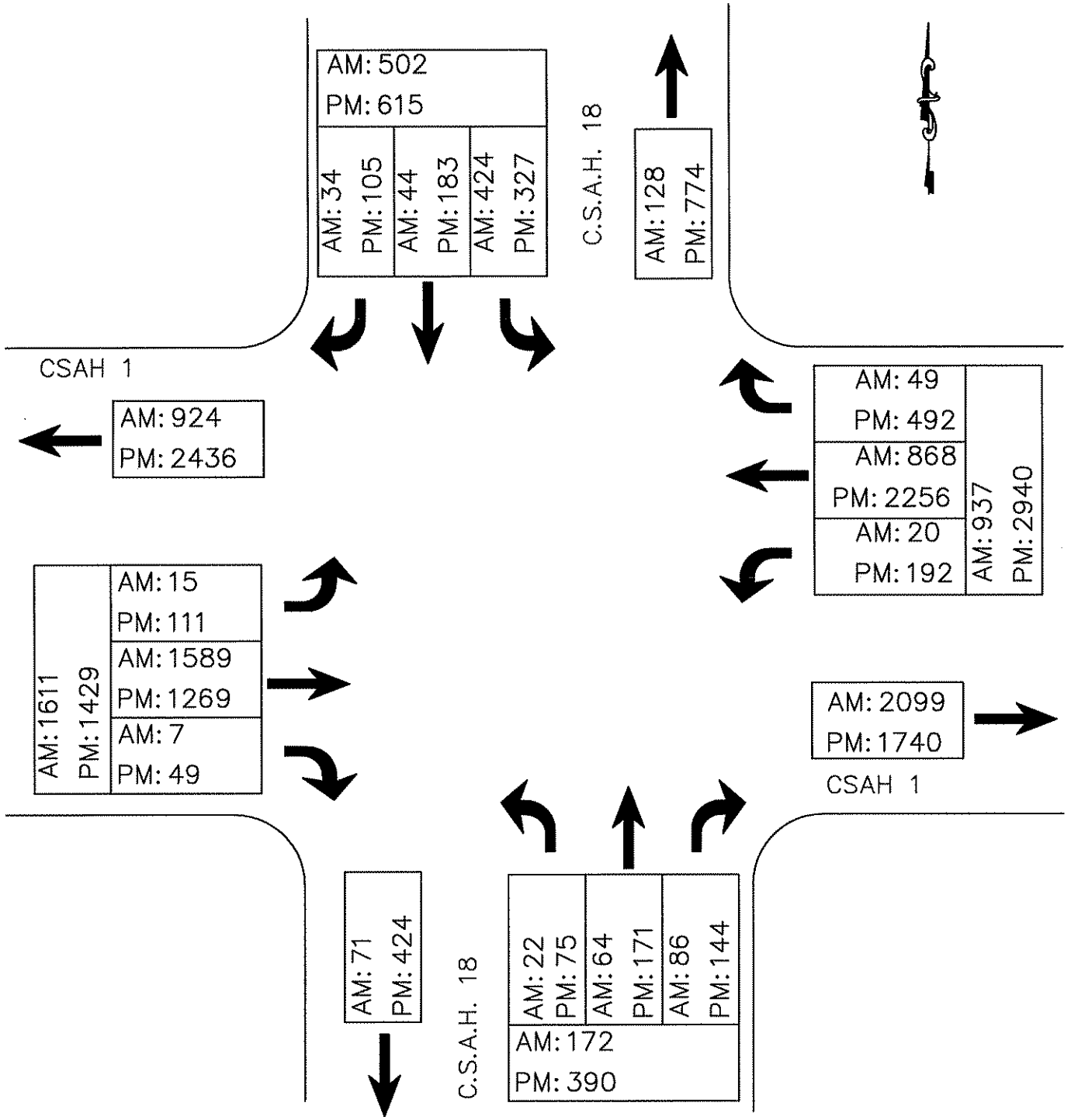


ANOKA COUNTY HIGHWAY DEPARTMENT PEAK AM/PM TURNING MOVEMENT DIAGRAM

Location: C. S. A. H. 1 (Coon Rapids Blvd) @ C. S. A. H. 18 (Crooked Lk)



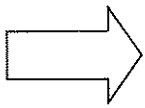
Anoka County Highway Department
 Traffic Engineering
 Traffic Volume and Turning Movement Stud

Weather: Clear, Cool
 Counter TDC-8
 Counted by: Krystal/Shari

File Name : TMC 0302
 Site Code : 03020101
 Start Date : 01/15/2003
 Page No : 1

Groups Printed- 1 - 1 - Unshifted

Start Time	CSAH 18 Southbound					CSAH 1 Westbound					CSAH 18 Northbound					CSAH 1 Eastbound					Exclu. Total	Inclu. Total	Int. Total
	Left	Thru	Right	Heavy	App. Total	Left	Thru	Right	Heavy	App. Total	Left	Thru	Right	Heavy	App. Total	Left	Thru	Right	Heavy	App. Total			
Factor	1.0	1.0	1.0	1.0		1.0	1.0	1.0	1.0		1.0	1.0	1.0	1.0		1.0	1.0	1.0	1.0				
06:00	40	0	0	0	40	1	29	4	1	34	1	0	7	0	8	1	87	0	1	88	2	170	172
06:15	28	5	2	2	35	2	40	2	0	44	1	1	11	0	13	1	161	2	4	164	6	256	262
06:30	62	1	3	1	66	2	62	5	2	69	2	7	8	0	17	0	208	0	7	208	10	360	370
06:45	48	4	4	0	56	0	102	7	1	109	6	10	8	1	24	2	217	0	8	219	10	408	418
Total	178	10	9	3	197	5	233	18	4	256	10	18	34	1	62	4	673	2	20	679	28	1194	1222
07:00	59	5	3	3	67	7	94	5	1	106	5	10	8	1	23	1	211	0	3	212	8	408	416
07:15	71	7	3	1	81	2	108	4	2	114	1	13	18	0	32	2	235	1	6	238	9	465	474
07:30	53	8	9	1	70	6	136	14	2	156	3	13	11	3	27	2	222	1	2	225	8	478	486
07:45	63	14	10	1	87	0	297	8	4	305	3	10	15	2	28	6	248	3	5	257	12	677	689
Total	246	34	25	6	305	15	635	31	9	681	12	46	52	6	110	11	916	5	16	932	37	2028	2065
16:00	34	38	12	1	84	24	250	57	13	331	12	21	18	4	51	20	126	5	1	151	19	617	636
16:15	55	17	15	1	87	21	296	47	10	364	9	19	16	0	44	7	174	9	2	190	13	685	698
16:30	40	11	12	0	63	29	285	84	6	398	11	24	14	0	49	18	191	5	4	214	10	724	734
16:45	40	29	11	0	80	20	304	69	7	393	2	29	12	0	43	10	173	7	4	190	11	706	717
Total	169	95	50	2	314	94	1135	257	36	1486	34	93	60	4	187	55	664	26	11	745	53	2732	2785
17:00	44	17	14	1	75	16	285	60	12	361	8	17	15	1	40	18	157	6	4	181	18	657	675
17:15	39	19	17	1	75	18	263	67	3	348	10	25	24	0	59	10	170	5	2	185	6	667	673
17:30	36	25	14	2	75	26	256	56	6	338	16	21	26	1	63	13	143	6	3	162	12	638	650
17:45	39	27	10	1	76	38	317	52	0	407	7	15	19	1	41	15	135	6	3	156	5	680	685
Total	158	88	55	5	301	98	1121	235	21	1454	41	78	84	3	203	56	605	23	12	684	41	2642	2683
Grand Total	751	227	139	16	1117	212	3124	541	70	3877	97	235	230	14	562	126	2858	56	59	3040	159	8596	8755
ch %	67.2	20.3	12.4			5.5	80.6	14.0			17.3	41.8	40.9			4.1	94.0	1.8					
total %	8.7	2.6	1.6		13.0	2.5	36.3	6.3		45.1	1.1	2.7	2.7		6.5	1.5	33.2	0.7		35.4	1.8	98.2	



NORTH

APP. #1 = CSAH 18
APP. #2 = CSAH 1
APP. #3 = CSAH 18
APP. #4 = CSAH 1

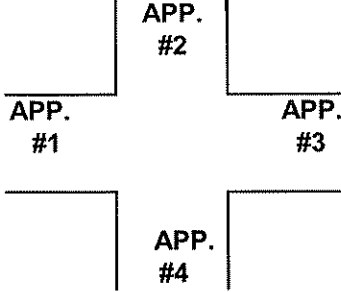
COUNT LOCATION:

CSAH 1 (Coon Rapids Blvd.)

DATE:

1/15/03

@ CSAH 18 (Crooked Lk)



HEAVY VEHICLE- ANY VEHICLE HAVING MORE THAN FOUR TIRES TOUCHING THE PAVEMENT

- A. TRUCKS- A HEAVY VEHICLE INVOLVED PRIMARILY IN THE TRANSPORT OF GOODS OR IN THE DELIVERY OF A SERVICE.
- B. RV- A HEAVY VEHICLE OPERATED BY A PRIVATE MOTORIST AND INVOLVED IN THE TRANSPORT OF RECREATIONAL EQUIPMENT OR FACILITIES.
- C. BUSES- A HEAVY VEHICLE INVOLVED IN THE TRANSPORTATION OF GROUPS OF PEOPLE.

TIME	PEDESTRIANS					HEAVY VEHICLES		
	APP. #1	APP. #2	APP. #3	APP. #4	15 MIN TOT	TRUCKS	RV	BUS
6:00-6:15AM								2
6:15-6:30						3		3
6:30-6:45		1			1	4		6
6:45-7:00			1		1	2		7
HOURLY TOTAL					2	HOURLY TOTAL		27
7:00-7:15				2	2	4		5
7:15-7:30						5		3
7:30-7:45						1		10
7:45-8:00						7		2
HOURLY TOTAL					2	HOURLY TOTAL		37

4:00-4:15PM						5		15
4:15-4:30	1				1	7		6
4:30-4:45						6		3
4:45-5:00	1			1	2	6		6
HOURLY TOTAL					3	HOURLY TOTAL		54
5:00-5:15		1	1		2	6		11
5:15-5:30			1		1	3		4
5:30-5:45		1		1	2	6		5
5:45-6:00	1	1		2	4	4		1
HOURLY TOTAL					9	HOURLY TOTAL		40