


Date : 11/10/05

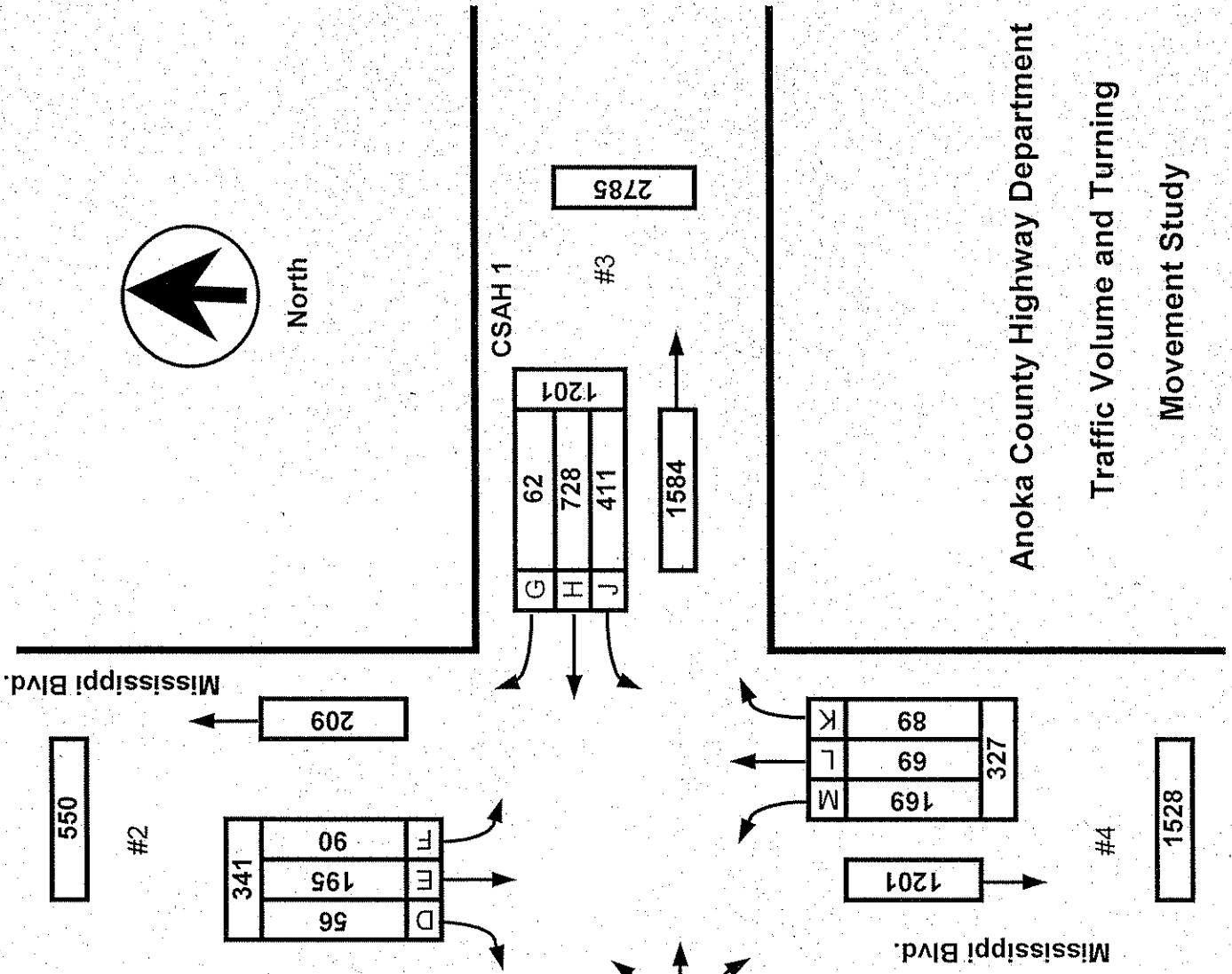
Count Number : TMC0542

Location : CSAH 1 (Coon Rapids Blvd.)

@ Mississippi Blvd. - Peak AM Hours

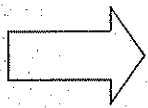


North



	LANES OF APPROACH			TOTAL
	RIGHT TURN LANE	LEFT TURN LANE	THRU LANES	
#1	1	1	2	4
#2	0	1	1	2
#3	1	1	2	4
#4	1	1	1	3

Anoka County Highway Department
Traffic Volume and Turning
Movement Study



NORTH

APP. #1 = Mississippi Blvd.
APP.#2 = CSAH 1
APP. #3= Mississippi Blvd.
APP.#4 = CSAH 1

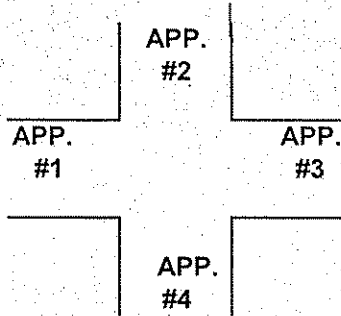
COUNT LOCATION:

CSAH 1 (Coon Rapids Blvd.) @

DATE:

11/10/2005

Mississippi Blvd.



- HEAVY VEHICLE- ANY VEHICLE HAVING MORE THAN FOUR TIRES TOUCHING THE PAVEMENT
- A. TRUCKS- A HEAVY VEHICLE INVOLVED PRIMARILY IN THE TRANSPORT OF GOODS OR IN THE DELIVERY OF A SERVICE.
 - B. RV- A HEAVY VEHICLE OPERATED BY A PRIVATE MOTORIST AND INVOLVED IN THE TRANSPORT OF RECREATIONAL EQUIPMENT OR FACILITIES.
 - C. BUSES- A HEAVY VEHICLE INVOLVED IN THE TRANSPORTATION OF GROUPS OF PEOPLE.

TIME	PEDESTRIANS					HEAVY VEHICLES		
	APP. #1	APP. #2	APP. #3	APP. #4	15 MIN TOT	TRUCKS	RV	BUS
7:00-7:15AM			1	1	2	8		8
7:15-7:30						6		9
7:30-7:45				1	1	6		13
7:45-8:00	4				4	10		12
HOURLY TOTAL					7	HOURLY TOTAL		72
8:00-8:15			1		1	5		9
8:15-8:30	2		1		3	7		7
8:30-8:45	1	2			3	6		9
8:45-9:00	2				2	9		10
HOURLY TOTAL					9	HOURLY TOTAL		62
				TOTAL	16		TOTAL	134