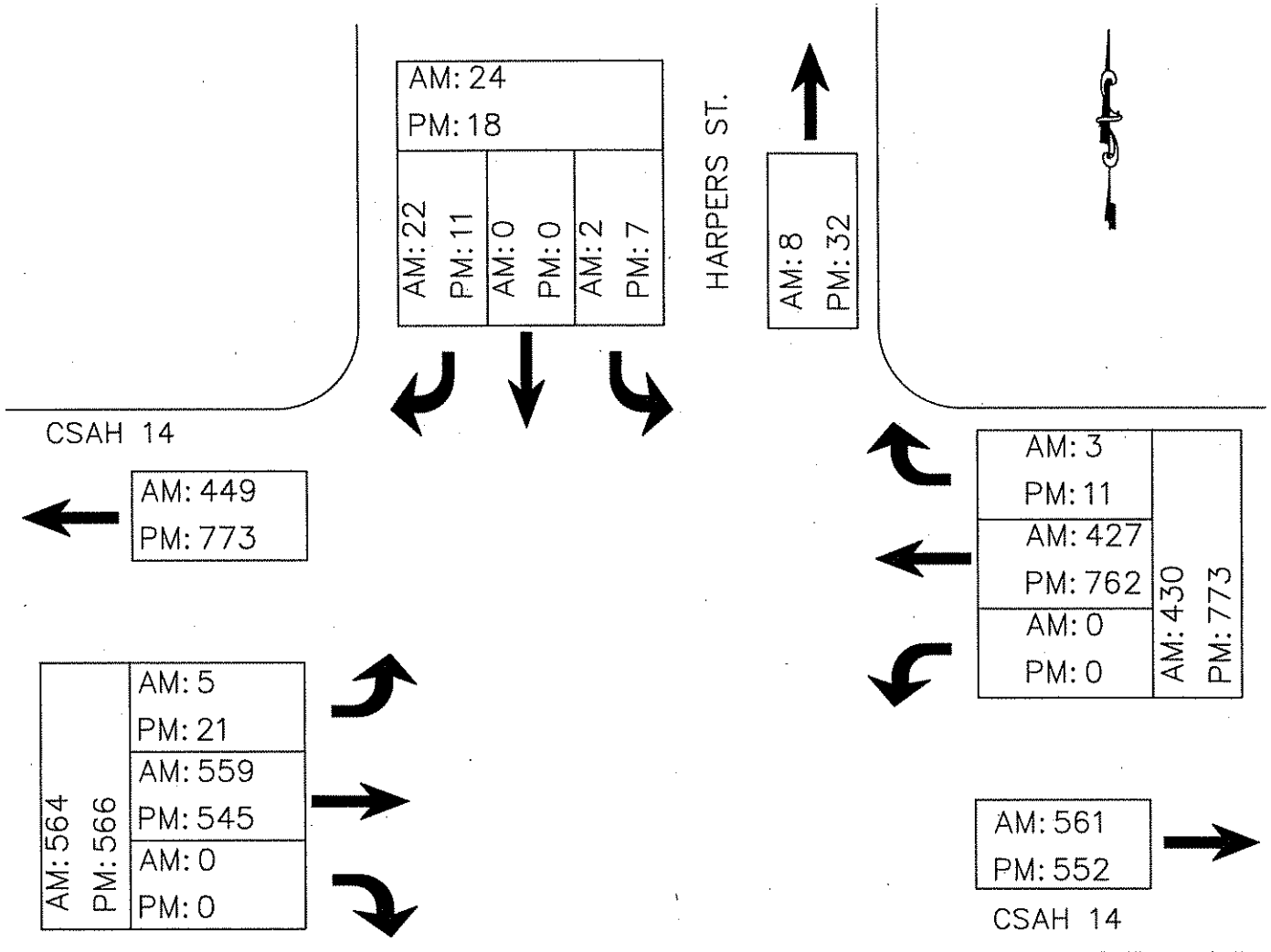


# ANOKA COUNTY HIGHWAY DEPARTMENT

## PEAK AM/PM TURNING MOVEMENT DIAGRAM

Location: C. S. A. H. 14 (MAIN ST.) @ HARPERS ST.



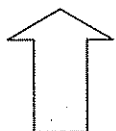
Anoka County Highway Department  
 Traffic Engineering  
 Traffic Volume and Turning Movement Stud

File Name : TMC0602  
 Site Code : 06020101  
 Start Date : 02/08/2006  
 Page No : 1

Weather: Clear and Cool  
 Counter: DB-400  
 Counted by: Josie/Terri

Groups Printed- Unshifted

Start Time	Harpers St. Southbound					CSAH 14 Westbound					None Northbound					CSAH 14 Eastbound					Exclu. Total	Inclu. Total	Int. Total
	Left	Thru	Right	Heavy	App. Total	Left	Thru	Right	Heavy	App. Total	Left	Thru	Right	Heavy	App. Total	Left	Thru	Right	Heavy	App. Total			
Factor	1.0	1.0	1.0	1.0		1.0	1.0	1.0	1.0		1.0	1.0	1.0	1.0		1.0	1.0	1.0	1.0				
06:30	0	0	2	0	2	0	46	0	3	46	0	0	0	0	0	0	63	0	5	63	8	111	119
06:45	2	0	1	0	3	0	65	2	1	67	0	0	0	0	0	0	77	0	6	77	7	147	154
Total	2	0	3	0	5	0	111	2	4	113	0	0	0	0	0	0	140	0	11	140	15	258	273
07:00	0	0	4	1	4	0	60	0	4	60	0	0	0	0	0	1	63	0	2	64	7	128	135
07:15	0	0	4	0	4	0	73	0	4	73	0	0	0	0	0	0	99	0	7	99	11	176	187
07:30	0	0	7	0	7	0	63	0	3	63	0	0	0	0	0	1	63	0	2	64	5	134	139
07:45	0	0	3	1	3	0	70	1	3	71	0	0	0	0	0	0	73	0	1	73	5	147	152
Total	0	0	18	2	18	0	266	1	14	267	0	0	0	0	0	2	298	0	12	300	28	585	613
08:00	0	0	1	0	1	0	50	0	2	50	0	0	0	0	0	0	56	0	3	56	5	107	112
08:15	0	0	0	0	0	0	0	0	0	0	0	0	0	0	0	3	65	0	6	68	6	68	74
*** break ***																							
Total	0	0	1	0	1	0	50	0	2	50	0	0	0	0	0	3	121	0	9	124	11	175	186
*** break ***																							
16:00	0	0	1	1	1	0	73	1	2	74	0	0	0	0	0	5	62	0	4	67	7	142	149
16:15	0	0	2	0	2	0	105	1	2	106	0	0	0	0	0	2	58	0	1	60	3	168	171
16:30	3	0	2	0	5	0	103	1	2	104	0	0	0	0	0	2	72	0	3	74	5	183	188
16:45	1	0	1	0	2	0	104	1	1	105	0	0	0	0	0	1	79	0	1	80	2	187	189
Total	4	0	6	1	10	0	385	4	7	389	0	0	0	0	0	10	271	0	9	281	17	680	697
17:00	0	0	0	0	0	0	84	1	0	85	0	0	0	0	0	3	65	0	4	68	4	153	157
17:15	1	0	2	0	3	0	106	1	0	107	0	0	0	0	0	2	64	0	2	66	2	176	178
17:30	2	0	1	0	3	0	98	1	2	99	0	0	0	0	0	4	76	0	1	80	3	182	185
17:45	0	0	2	0	2	0	89	4	1	93	0	0	0	0	0	2	69	0	2	71	3	166	169
Total	3	0	5	0	8	0	377	7	3	384	0	0	0	0	0	11	274	0	9	285	12	677	689
Grand Total	9	0	33	3	42	0	1189	14	30	1203	0	0	0	0	0	26	1104	0	50	1130	83	2375	2458
Apprch %	21.4	0.0	78.6			0.0	98.8	1.2			0.0	0.0	0.0			2.3	97.7	0.0					
Total %	0.4	0.0	1.4		1.8	0.0	50.1	0.6		50.7	0.0	0.0	0.0		0.0	1.1	46.5	0.0		47.6	3.4	96.6	



NORTH

COUNT LOCATION:

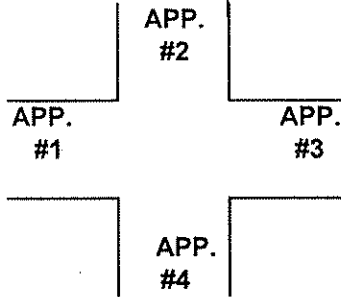
CSAH 14 (Main St.) @

DATE:

02/08/2006

Harpers St.

APP. #1 = CSAH 14
APP. #2 = Harpers St.
APP. #3 = CSAH 14
APP. #4 = None



- HEAVY VEHICLE- ANY VEHICLE HAVING MORE THAN FOUR TIRES TOUCHING THE PAVEMENT
- A. TRUCKS- A HEAVY VEHICLE INVOLVED PRIMARILY IN THE TRANSPORT OF GOODS OR IN THE DELIVERY OF A SERVICE.
  - B. RV- A HEAVY VEHICLE OPERATED BY A PRIVATE MOTORIST AND INVOLVED IN THE TRANSPORT OF RECREATIONAL EQUIPMENT OR FACILITIES.
  - C. BUSES- A HEAVY VEHICLE INVOLVED IN THE TRANSPORTATION OF GROUPS OF PEOPLE.

TIME	PEDESTRIANS					HEAVY VEHICLES		
	APP. #1	APP. #2	APP. #3	APP. #4	15 MIN TOT	TRUCKS	RV	BUS
6:30-6:45						7		1
6:45-7:00						6		1
<b>HOURLY TOTAL</b>						<b>HOURLY TOTAL</b>		<b>15</b>
7:00-7:15						3		4
7:15-7:30						11		
7:30-7:45						4		2
7:45-8:00						3		3
<b>HOURLY TOTAL</b>						<b>HOURLY TOTAL</b>		<b>30</b>
8:00-8:15						5		
8:15-8:30						3		3
<b>HOURLY TOTAL</b>						<b>HOURLY TOTAL</b>		<b>11</b>
					<b>TOTAL</b>			<b>56</b>

4:00-4:15						4		3
4:15-4:30						3		
4:30-4:45						4		1
4:45-5:00						2		
<b>HOURLY TOTAL</b>						<b>HOURLY TOTAL</b>		<b>17</b>
5:00-5:15						4		
5:15-5:30						2		
5:30-5:45						3		
5:45-6:00						2		1
<b>HOURLY TOTAL</b>						<b>HOURLY TOTAL</b>		<b>12</b>
					<b>TOTAL</b>			<b>29</b>