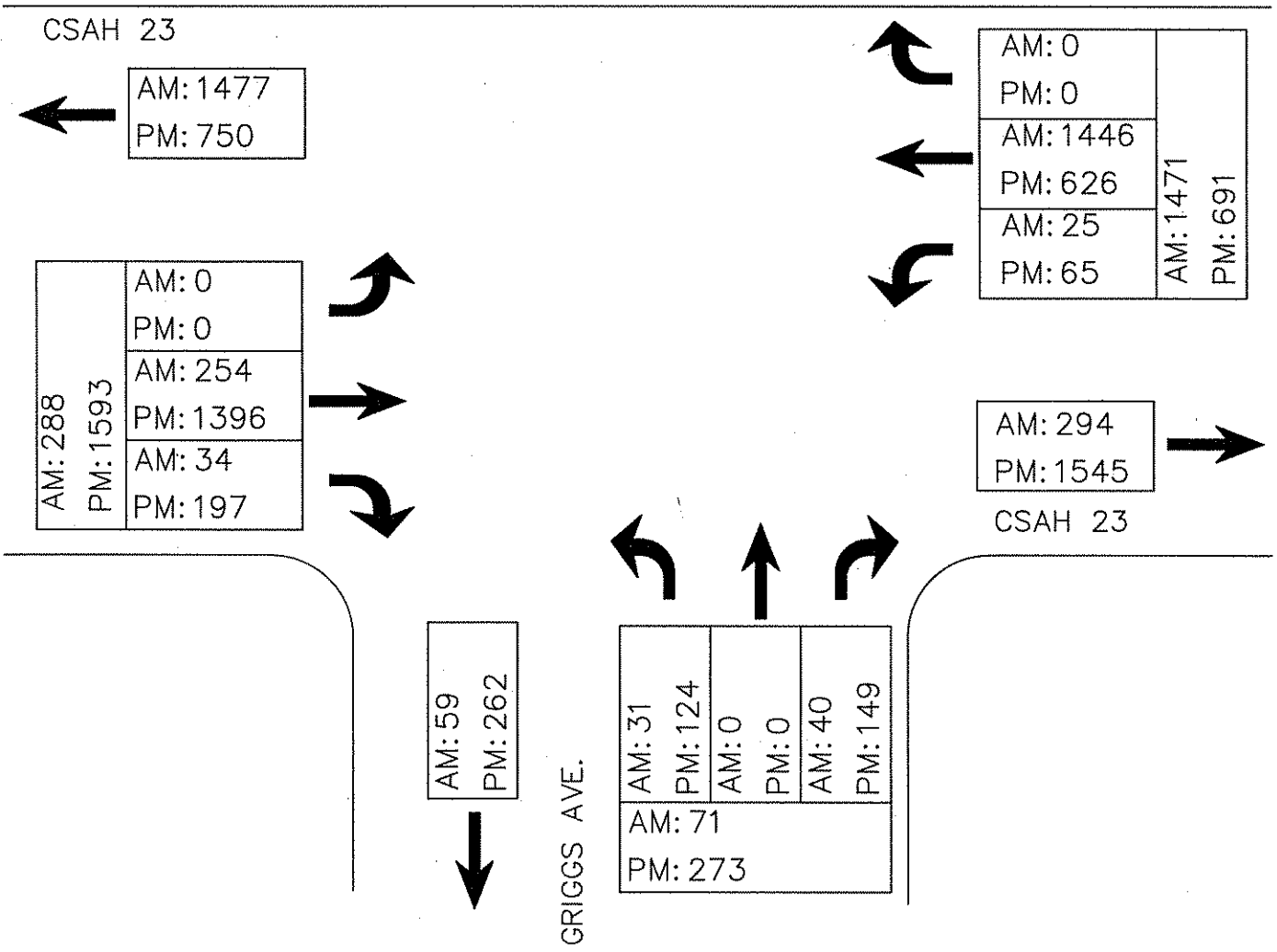



ANOKA COUNTY HIGHWAY DEPARTMENT

PEAK AM/PM TURNING MOVEMENT DIAGRAM

Location: C. S. A. H. 23 (LAKE DR.) @ GRIGGS AVE.



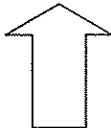
Anoka County Highway Department
Traffic Engineering
Traffic Volume and Turning Movement Stud

File Name : TMC0605
Site Code : 06050202
Start Date : 04/26/2006
Page No : 1

Weather: Clear and Mild
Counter: DB-400
Counted by: Shelley/Gene

Groups Printed- Unshifted

Start Time	NONE					CSAH 23 Westbound					GRIGGS AVE. Northbound					CSAH 23 Eastbound					Exclu. Total	Inclu. Total	Int. Total
	Southbound					Left	Thru	Right	Heavy	App. Total	Left	Thru	Right	Heavy	App. Total	Left	Thru	Right	Heavy	App. Total			
	Factor	1.0	1.0	1.0	1.0																		
06:00	0	0	0	0	0	0	143	0	4	143	2	0	1	0	3	0	20	5	5	25	9	171	180
06:15	0	0	0	0	0	1	179	0	2	180	4	0	2	0	6	0	22	3	4	25	6	211	217
06:30	0	0	0	0	0	4	220	0	1	224	1	0	0	0	1	0	22	1	0	23	1	248	249
06:45	0	0	0	0	0	3	192	0	3	195	3	0	5	0	8	0	30	4	3	34	6	237	243
Total	0	0	0	0	0	8	734	0	10	742	10	0	8	0	18	0	94	13	12	107	22	867	889
07:00	0	0	0	0	0	3	189	0	3	192	2	0	5	1	7	0	30	3	1	33	5	232	237
07:15	0	0	0	0	0	4	179	0	6	183	8	0	10	0	18	0	45	7	5	52	11	253	264
07:30	0	0	0	0	0	5	193	0	4	198	6	0	4	3	10	0	34	4	2	38	9	246	255
07:45	0	0	0	0	0	5	151	0	3	156	5	0	13	1	18	0	51	7	6	58	10	232	242
Total	0	0	0	0	0	17	712	0	16	729	21	0	32	5	53	0	160	21	14	181	35	963	998
*** break ***																							
16:00	0	0	0	0	0	8	80	0	6	88	17	0	19	0	36	0	158	21	7	179	13	303	316
16:15	0	0	0	0	0	8	64	0	5	72	12	0	15	0	27	0	176	26	3	202	8	301	309
16:30	0	0	0	0	0	7	68	0	4	75	18	0	18	1	36	0	161	28	3	189	8	300	308
16:45	0	0	0	0	0	8	71	0	3	79	19	0	25	0	44	0	197	26	2	223	5	346	351
Total	0	0	0	0	0	31	283	0	18	314	66	0	77	1	143	0	692	101	15	793	34	1250	1284
17:00	0	0	0	0	0	9	84	0	1	93	19	0	18	0	37	0	195	24	4	219	5	349	354
17:15	0	0	0	0	0	10	100	0	1	110	14	0	16	0	30	0	200	24	3	224	4	364	368
17:30	0	0	0	0	0	9	81	0	1	90	8	0	23	0	31	0	159	28	2	187	3	308	311
17:45	0	0	0	0	0	6	78	0	3	84	17	0	15	1	32	0	150	20	0	170	4	286	290
Total	0	0	0	0	0	34	343	0	6	377	58	0	72	1	130	0	704	96	9	800	16	1307	1323
Grand Total	0	0	0	0	0	90	2072	0	50	2162	155	0	189	7	344	0	1650	231	50	1881	107	4387	4494
Approch %	0.0	0.0	0.0			4.2	95.8	0.0			45.1	0.0	54.9			0.0	87.7	12.3					
Total %	0.0	0.0	0.0		0.0	2.1	47.2	0.0		49.3	3.5	0.0	4.3		7.8	0.0	37.6	5.3		42.9	2.4	97.6	



NORTH

COUNT LOCATION:

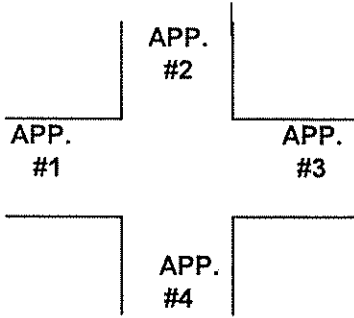
CSAH 23 (Lake Dr.) @

DATE:

04/26/2006

Griggs Ave.

APP. #1 = CSAH 23
APP. #2 = None
APP. #3 = CSAH 23
APP. #4 = Griggs Ave.



- HEAVY VEHICLE- ANY VEHICLE HAVING MORE THAN FOUR TIRES TOUCHING THE PAVEMENT
- A. TRUCKS- A HEAVY VEHICLE INVOLVED PRIMARILY IN THE TRANSPORT OF GOODS OR IN THE DELIVERY OF A SERVICE.
 - B. RV- A HEAVY VEHICLE OPERATED BY A PRIVATE MOTORIST AND INVOLVED IN THE TRANSPORT OF RECREATIONAL EQUIPMENT OR FACILITIES.
 - C. BUSES- A HEAVY VEHICLE INVOLVED IN THE TRANSPORTATION OF GROUPS OF PEOPLE.

TIME	PEDESTRIANS					HEAVY VEHICLES		
	APP. #1	APP. #2	APP. #3	APP. #4	15 MIN TOT	TRUCKS	RV	BUS
6:00-6:15AM						8		1
6:15-6:30				1	1	8		
6:30-6:45						1		
6:45-7:00						5		1
HOURLY TOTAL					1	HOURLY TOTAL		24
7:00-7:15						2		3
7:15-7:30						9		2
7:30-7:45						6		3
7:45-8:00				2	2	9		1
HOURLY TOTAL					2	HOURLY TOTAL		35
				TOTAL	3		TOTAL	59

4:00-4:15			1		1	8		5
4:15-4:30			2		2	8		1
4:30-4:45			8		8	7		1
4:45-5:00			12		12	5		
HOURLY TOTAL					23	HOURLY TOTAL		35
5:00-5:15			7		7	5		
5:15-5:30			1		1	3		1
5:30-5:45						2		1
5:45-6:00			10		10	4		
HOURLY TOTAL					18	HOURLY TOTAL		16
				TOTAL	41		TOTAL	51