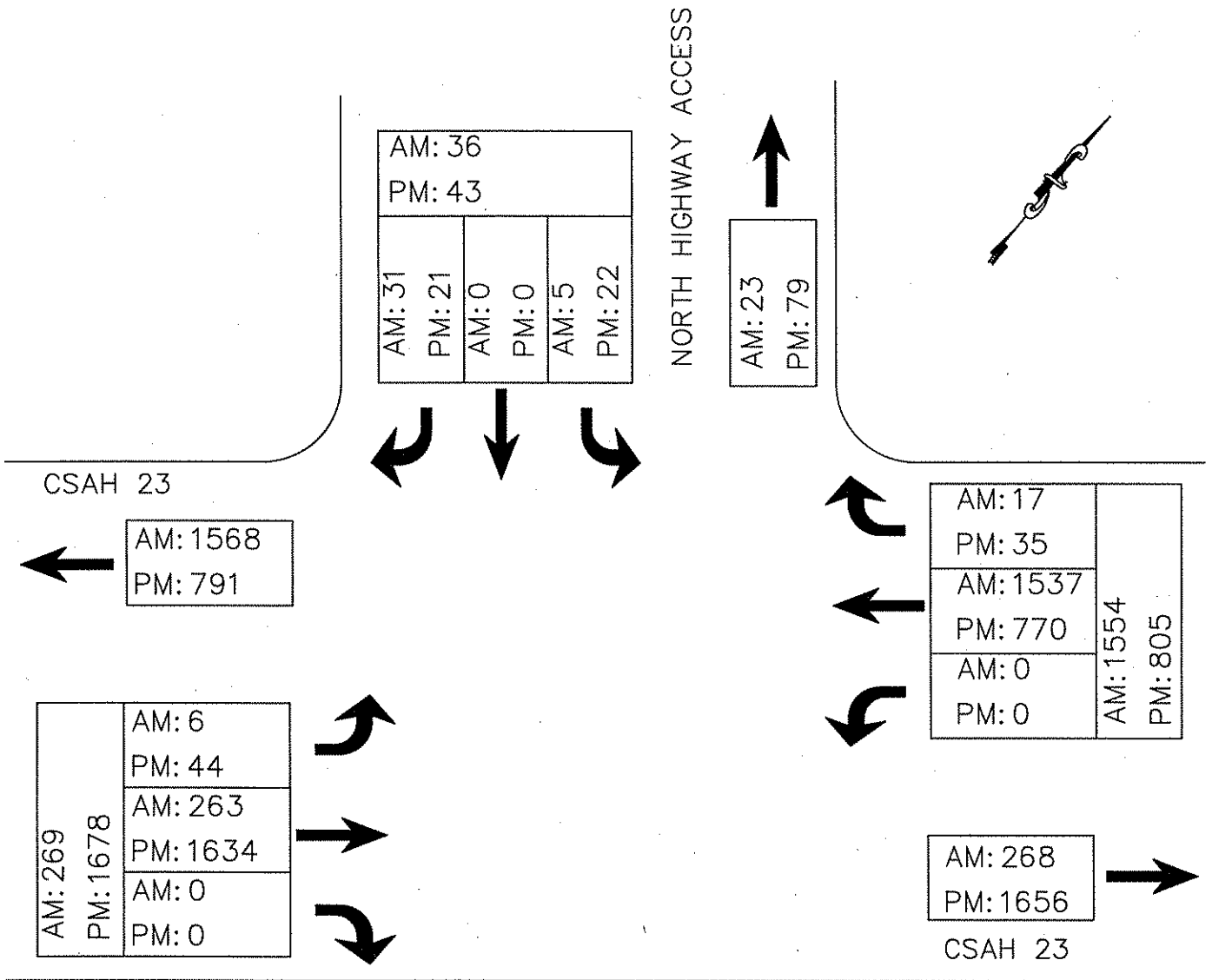


ANOKA COUNTY HIGHWAY DEPARTMENT
PEAK AM/PM TURNING MOVEMENT DIAGRAM

Location: C. S. A. H. 23 (LAKE DR.) @ NORTH HIGHWAY ACCESS



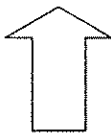
Anoka County Highway Department
Traffic Engineering
Traffic Volume and Turning Movement Stud

File Name : TMC0606
Site Code : 06060202
Start Date : 05/02/2006
Page No : 1

Weather: Cloudy and Cool
Counter: DB-400
Counted by: Shelley/Gene

Groups Printed- Unshifted

Start Time	North Highway Access Southbound					CSAH 23 Westbound					NONE Northbound					CSAH 23 Eastbound					Exclu. Total	Inclu. Total	Int. Total
	Left	Thru	Right	Heavy	App. Total	Left	Thru	Right	Heavy	App. Total	Left	Thru	Right	Heavy	App. Total	Left	Thru	Right	Heavy	App. Total			
Factor	1.0	1.0	1.0	1.0		1.0	1.0	1.0	1.0		1.0	1.0	1.0	1.0		1.0	1.0	1.0	1.0				
06:00	0	0	5	0	5	0	155	1	8	156	0	0	0	0	0	1	14	0	2	15	10	176	186
06:15	0	0	4	0	4	0	159	1	0	160	0	0	0	0	0	0	17	0	1	17	1	181	182
06:30	0	0	3	0	3	0	218	2	1	220	0	0	0	0	0	1	31	0	3	32	4	255	259
06:45	1	0	1	0	2	0	221	1	3	222	0	0	0	0	0	0	31	0	2	31	5	255	260
Total	1	0	13	0	14	0	753	5	12	758	0	0	0	0	0	2	93	0	8	95	20	867	887
07:00	0	0	2	0	2	0	224	2	5	226	0	0	0	0	0	0	25	0	0	25	5	253	258
07:15	2	0	5	0	7	0	191	3	3	194	0	0	0	0	0	1	42	0	3	43	6	244	250
07:30	2	0	7	0	9	0	199	4	1	203	0	0	0	0	0	3	48	0	6	51	7	263	270
07:45	0	0	4	0	4	0	170	3	4	173	0	0	0	0	0	0	55	0	6	55	10	232	242
Total	4	0	18	0	22	0	784	12	13	796	0	0	0	0	0	4	170	0	15	174	28	992	1020
*** break ***																							
16:00	5	0	0	1	5	0	102	4	2	106	0	0	0	0	0	3	202	0	5	205	8	316	324
16:15	2	0	3	0	5	0	87	5	2	92	0	0	0	0	0	3	209	0	2	212	4	309	313
16:30	3	0	5	0	8	0	76	6	4	82	0	0	0	0	0	13	183	0	1	196	5	286	291
16:45	5	0	2	0	7	0	91	5	1	96	0	0	0	0	0	3	238	0	3	241	4	344	348
Total	15	0	10	1	25	0	356	20	9	376	0	0	0	0	0	22	832	0	11	854	21	1255	1276
17:00	3	0	2	0	5	0	109	2	3	111	0	0	0	0	0	4	207	0	3	211	6	327	333
17:15	1	0	5	0	6	0	102	4	3	106	0	0	0	0	0	4	207	0	3	211	6	323	329
17:30	2	0	1	0	3	0	100	2	2	102	0	0	0	0	0	8	207	0	2	215	4	320	324
17:45	1	0	3	0	4	0	103	7	2	110	0	0	0	0	0	6	181	0	3	187	5	301	306
Total	7	0	11	0	18	0	414	15	10	429	0	0	0	0	0	22	802	0	11	824	21	1271	1292
Grand Total	27	0	52	1	79	0	2307	52	44	2359	0	0	0	0	0	50	1897	0	45	1947	90	4385	4475
Apprch %	34.2	0.0	65.8			0.0	97.8	2.2			0.0	0.0	0.0			2.6	97.4	0.0					
Total %	0.6	0.0	1.2		1.8	0.0	52.6	1.2		53.8	0.0	0.0	0.0		0.0	1.1	43.3	0.0		44.4	2.0	98.0	



NORTH

COUNT LOCATION:

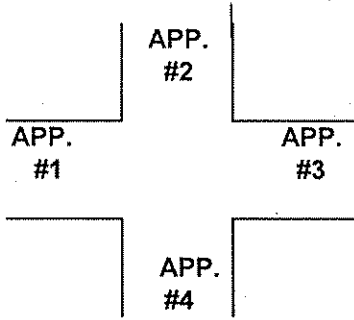
CSAH 23 (Lake Dr.) @

DATE:

05/02/2006

North Highway Access

APP. #1 = CSAH 23
APP. #2 = N. Highway Acc.
APP. #3 = CSAH 23
APP. #4 = None



- HEAVY VEHICLE- ANY VEHICLE HAVING MORE THAN FOUR TIRES TOUCHING THE PAVEMENT
- A. TRUCKS- A HEAVY VEHICLE INVOLVED PRIMARILY IN THE TRANSPORT OF GOODS OR IN THE DELIVERY OF A SERVICE.
 - B. RV- A HEAVY VEHICLE OPERATED BY A PRIVATE MOTORIST AND INVOLVED IN THE TRANSPORT OF RECREATIONAL EQUIPMENT OR FACILITIES.
 - C. BUSES- A HEAVY VEHICLE INVOLVED IN THE TRANSPORTATION OF GROUPS OF PEOPLE.

TIME	PEDESTRIANS					HEAVY VEHICLES			
	APP. #1	APP. #2	APP. #3	APP. #4	15 MIN TOT	TRUCKS	RV	BUS	
6:00-6:15AM						10			
6:15-6:30		1			1	1			
6:30-6:45						4			
6:45-7:00						4		1	
HOURLY TOTAL					1	HOURLY TOTAL		20	
7:00-7:15						3		2	
7:15-7:30						3		3	
7:30-7:45						6		1	
7:45-8:00						6		4	
HOURLY TOTAL						HOURLY TOTAL		28	
					TOTAL	1		TOTAL	48

4:00-4:15						3		4
4:15-4:30						3		1
4:30-4:45						4		1
4:45-5:00						4		
HOURLY TOTAL						HOURLY TOTAL		20
5:00-5:15						5		1
5:15-5:30						5		
5:30-5:45						5		
5:45-6:00						4		1
HOURLY TOTAL						HOURLY TOTAL		21
					TOTAL		TOTAL	41