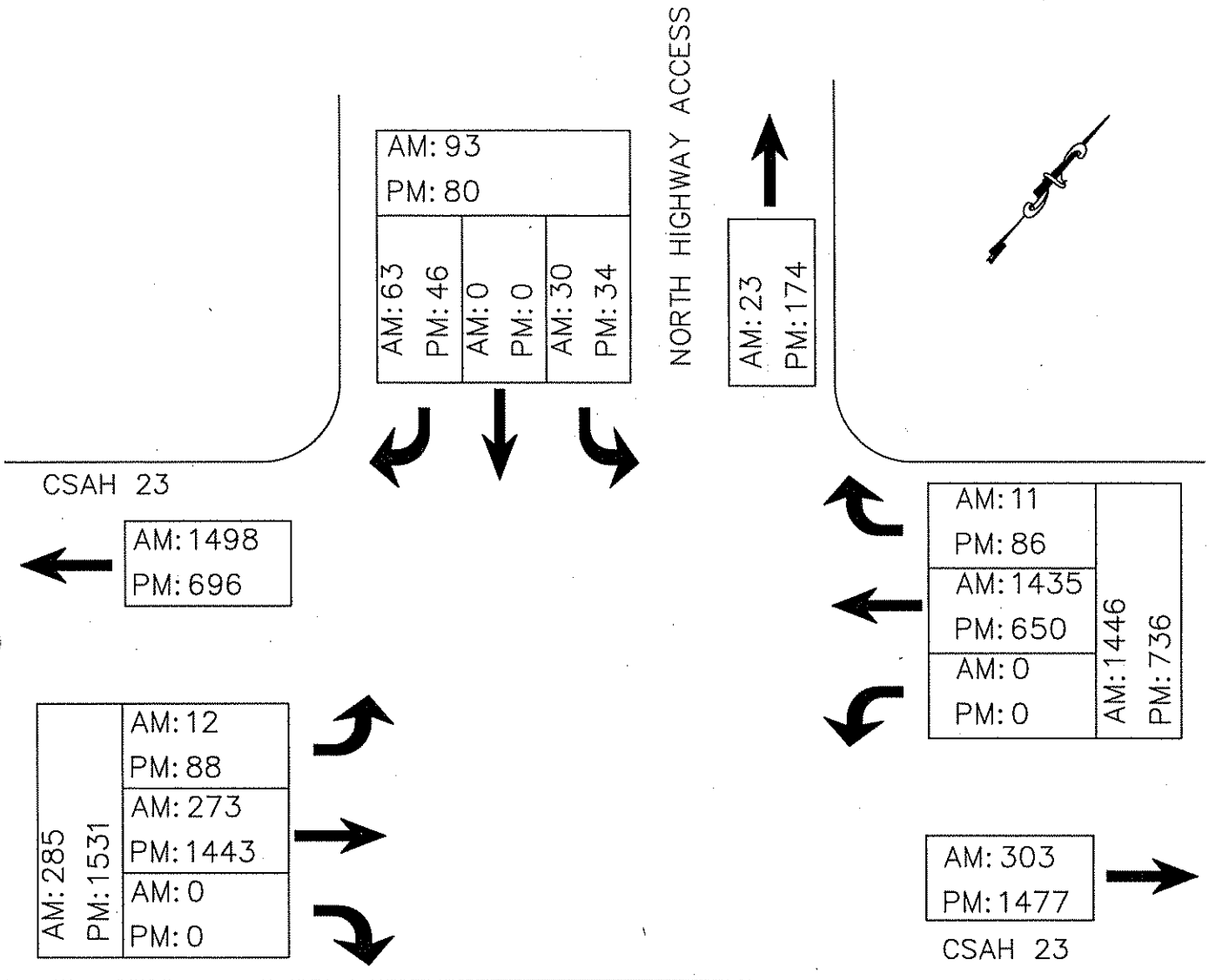


ANOKA COUNTY HIGHWAY DEPARTMENT
PEAK AM/PM TURNING MOVEMENT DIAGRAM

Location: C. S. A. H. 23 (LAKE DR.) @ WOODLAND RD.



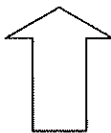
Anoka County Highway Department
 Traffic Engineering
 Traffic Volume and Turning Movement Stud

File Name : TMC0607
 Site Code : 06070101
 Start Date : 04/26/2006
 Page No : 1

Weather: Clear and Mild
 Counter: DB-400
 Counted by: Shelley/Gene

Groups Printed- Unshifted

Start Time	WOODLAND RD. Southbound					CSAH 23 Westbound					NONE Northbound					CSAH 23 Eastbound					Exclu. Total	Inclu. Total	Int. Total				
	Left	Thru	Righ t	Hea vy	App. Total	Left	Thru	Righ t	Hea vy	App. Total	Left	Thru	Righ t	Hea vy	App. Total	Left	Thru	Righ t	Hea vy	App. Total							
Factor	1.0	1.0	1.0	1.0		1.0	1.0	1.0	1.0		1.0	1.0	1.0	1.0		1.0	1.0	1.0	1.0								
06:00	0	0	9	0	9	0	137	1	5	138	0	0	0	0	0	0	21	0	4	21	9	168	177				
06:15	1	0	8	1	9	0	174	1	2	175	0	0	0	0	0	0	27	0	4	27	7	211	218				
06:30	4	0	6	0	10	0	218	0	1	218	0	0	0	0	0	0	22	0	0	22	1	250	251				
06:45	12	0	4	2	16	0	195	2	1	197	0	0	0	0	0	3	26	0	3	29	6	242	248				
Total	17	0	27	3	44	0	724	4	9	728	0	0	0	0	0	3	96	0	11	99	23	871	894				
07:00	4	0	12	0	16	0	187	3	3	190	0	0	0	0	0	3	34	0	2	37	5	243	248				
07:15	4	0	9	0	13	0	180	4	6	184	0	0	0	0	0	4	49	0	3	53	9	250	259				
07:30	3	0	10	0	13	0	193	0	3	193	0	0	0	0	0	0	37	0	1	37	4	243	247				
07:45	2	0	5	0	7	0	151	0	4	151	0	0	0	0	0	2	57	0	3	59	7	217	224				
Total	13	0	36	0	49	0	711	7	16	718	0	0	0	0	0	9	177	0	9	186	25	953	978				
*** break ***																											
16:00	4	0	2	0	6	0	92	4	7	96	0	0	0	0	0	10	161	0	7	171	14	273	287				
16:15	2	0	6	1	8	0	61	5	2	66	0	0	0	0	0	17	182	0	3	199	6	273	279				
16:30	3	0	3	1	6	0	72	11	2	83	0	0	0	0	0	11	173	0	2	184	5	273	278				
16:45	3	0	8	0	11	0	77	11	3	88	0	0	0	0	0	10	211	0	2	221	5	320	325				
Total	12	0	19	2	31	0	302	31	14	333	0	0	0	0	0	48	727	0	14	775	30	1139	1169				
17:00	6	0	11	0	17	0	81	11	1	92	0	0	0	0	0	10	201	0	5	211	6	320	326				
17:15	6	0	3	0	9	0	103	3	1	106	0	0	0	0	0	12	206	0	2	218	3	333	336				
17:30	2	0	7	0	9	0	82	10	2	92	0	0	0	0	0	9	165	0	2	174	4	275	279				
17:45	8	0	6	0	14	0	82	31	1	113	0	0	0	0	0	9	144	0	0	153	1	280	281				
Total	22	0	27	0	49	0	348	55	5	403	0	0	0	0	0	40	716	0	9	756	14	1208	1222				
Grand Total	64	0	109	5	173	0	2085	97	44	2182	0	0	0	0	0	100	1716	0	43	1816	92	4171	4263				
Apprch %	37.0	0.0	63.0			0.0	95.6	4.4			0.0	0.0	0.0			5.5	94.5	0.0			2.2	97.8					
Total %	1.5	0.0	2.6		4.1	0.0	50.0	2.3		52.3	0.0	0.0	0.0		0.0	2.4	41.1	0.0		43.5							



NORTH

COUNT LOCATION:

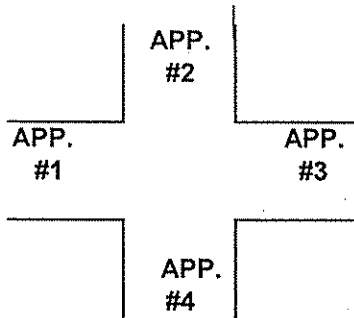
CSAH 23 (Lake Dr.) @

DATE:

04/26/2006

Woodland Rd.

APP. #1 = CSAH 23
APP. #2 = Woodland Rd.
APP. #3 = CSAH 23
APP. #4 = None



- HEAVY VEHICLE- ANY VEHICLE HAVING MORE THAN FOUR TIRES TOUCHING THE PAVEMENT
- A. TRUCKS- A HEAVY VEHICLE INVOLVED PRIMARILY IN THE TRANSPORT OF GOODS OR IN THE DELIVERY OF A SERVICE.
 - B. RV- A HEAVY VEHICLE OPERATED BY A PRIVATE MOTORIST AND INVOLVED IN THE TRANSPORT OF RECREATIONAL EQUIPMENT OR FACILITIES.
 - C. BUSES- A HEAVY VEHICLE INVOLVED IN THE TRANSPORTATION OF GROUPS OF PEOPLE.

TIME	PEDESTRIANS					HEAVY VEHICLES		
	APP. #1	APP. #2	APP. #3	APP. #4	15 MIN TOT	TRUCKS	RV	BUS
6:00-6:15AM						8		1
6:15-6:30						6		1
6:30-6:45						1		
6:45-7:00						4		2
HOURLY TOTAL						HOURLY TOTAL		23
7:00-7:15						2		3
7:15-7:30						6		3
7:30-7:45						2		2
7:45-8:00						7		
HOURLY TOTAL						HOURLY TOTAL		25
					TOTAL		TOTAL	48

4:00-4:15	1				1	8		6
4:15-4:30						5		1
4:30-4:45						4		1
4:45-5:00	1			1	2	5		
HOURLY TOTAL					3	HOURLY TOTAL		30
5:00-5:15						6		
5:15-5:30						3		
5:30-5:45						3		1
5:45-6:00						1		
HOURLY TOTAL						HOURLY TOTAL		14
					TOTAL	3	TOTAL	44