

ANOKA COUNTY HIGHWAY DEPARTMENT
 1440 BUNKER LAKE BLVD. N.W.
 ANDOVER, MN 55304
 PERMIT PHONE (763) 324-3176

APPLICATION FOR PERMIT FOR INSTALLATION OF UTILITIES OR FOR PLACING OBSTRUCTIONS ON COUNTY HIGHWAY SYSTEM

Permit Fee \$ **150.00**

OFFICE USE ONLY
Permit Number _____
CSAH/C.R. CSAH 1 - EAST RIVER ROAD
License/Permit Bond Required \$ ON FILE

Name of applicant: Comcast (Brent Lowry) - Job # JB0001311454	Telephone: 651-829-0879
Address (street, city, state, zip code): 4255 Lexington Ave. N. (Suite 100) Arden Hills, MN 55126	
Name of individual/company performing work: Universal Services, Inc	
Nature of work: Aerial and Underground Fiber Installation	Method of installation/construction: Directional boring, Pulling, Overlashing
Address of work site: 9445 East River Rd NW	In the city/township of: Coon Rapids
Surface to be disturbed: <input checked="" type="checkbox"/> Ditch <input type="checkbox"/> Gravel <input type="checkbox"/> Bituminous <input type="checkbox"/> Concrete <input type="checkbox"/> None	Is the shoulder to be disturbed? <input type="checkbox"/> Yes <input checked="" type="checkbox"/> No
Number and size of excavations: (3) 3' x 4' x 36"	Will traffic be obstructed in any way? <input checked="" type="checkbox"/> Yes <input type="checkbox"/> No
Size and kind of pipe/cable: 2" HDPE Conduit	Depth from surface: 36" - 48"
Work to start on or after: 1/9/2022	Work to be completed by: 7/9/2023
Restrictions: SEE ATTACHED	

GENERAL INFORMATION

One permit must be approved for each County Road on which work will be performed prior to any work within the right-of-way by any utility/contractor. Emergency conditions which threaten the safety of the public and require immediate repair are exceptions to this rule. The utility/contractor, under these conditions, is permitted to begin and/or complete the necessary repairs. A written permit is to be completed at the earliest possible date.

A license-permit bond is generally required of the contractor, the amount of which will be determined by the nature of the utility work.

A sketch or drawing shall accompany each permit application which will show the location of the proposed utility with reference to the county highway center line and right-of-way line. A complete set of plans is required for all sewer/water projects.

It shall be the responsibility of the applicant to determine which of the special conditions (listed on the reverse side of this form) apply to each permit.

The Anoka County Highway Department (ACHD) reserves the right to revoke any utility permit and halt work if, upon inspection of any job site, the special conditions listed on the reverse side of this form are not met and/or a hazard exists for the applicant or public safety is threatened.

The applicant shall notify ACHD immediately upon completion of project so that the ACHD can inspect the site to determine whether or not restoration has been satisfactorily completed.

I, We, the undersigned, herewith accept the terms and conditions of the regulations as laid down by the County of Anoka and agree to fully comply therewith to the satisfaction of the ACHD. The County of Anoka, its officials and employees shall be held harmless, by the permittee, from any demands, claims or suits arising out of the granting of the permit.

Date **12 / 19 / 22** Applicant's Signature *Brent Lowry*

AUTHORIZATION OF PERMIT

In consideration of the applicant's agreement to comply in all respects with the regulations of the ACHD covering such operations, permission is hereby granted for the work to be done as described in the above application. Said work to be done in accordance with the general conditions listed above and the special conditions required as hereby stated: (SEE REVERSE SIDE OF THIS FORM FOR SPECIAL CONDITIONS).

It is expressly understood that this permit is conditioned upon replacement or restoration of the County Highway and its right of way to their original or to a satisfactory condition. It is further understood that this permit is issued subject to the approval of local city or township authorities having joint supervision over said street or highway.

ANOKA COUNTY HIGHWAY DEPARTMENT

Approved by *Joseph J. MacPherson* Issued by *SB* Date **12 / 20 / 2022**
 Distribution: White-Applicant Yellow-Highway Department Permit Office

DETACH AND RETURN THIS STUB

Permit Number _____

Date Completed ____/____/____

Name Of Applicant _____

Send to: Permit Section
 Anoka County Highway Department
 1440 Bunker Lake Blvd. N.W.
 Andover, MN 55304

SPECIAL CONDITIONS FOR ADVANCE NOTIFICATION FOR COMMENCEMENT & COMPLETION OF WORK

PERMIT HOLDER:

PERMIT NUMBER:

ROAD NUMBER:

CONTRACTOR CONTACT:

PERMIT ACTIVE DATE:

PERMIT EXPIRE DATE:

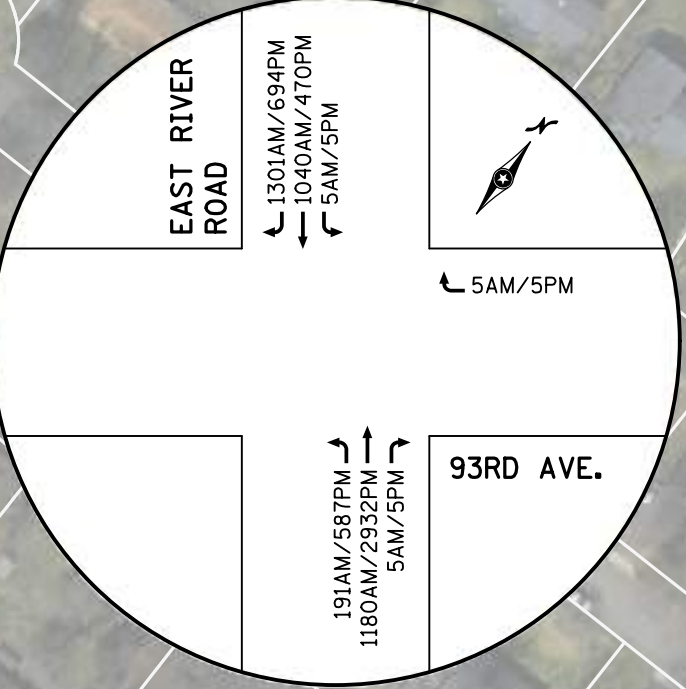
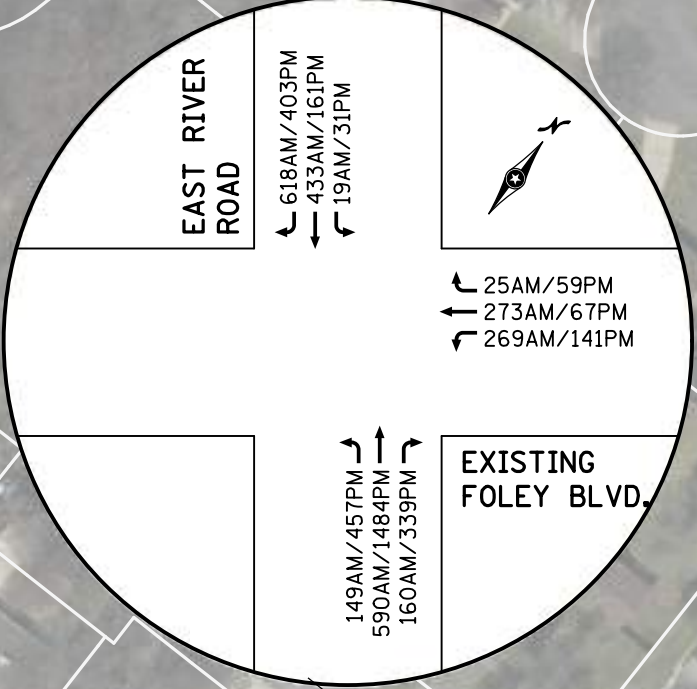
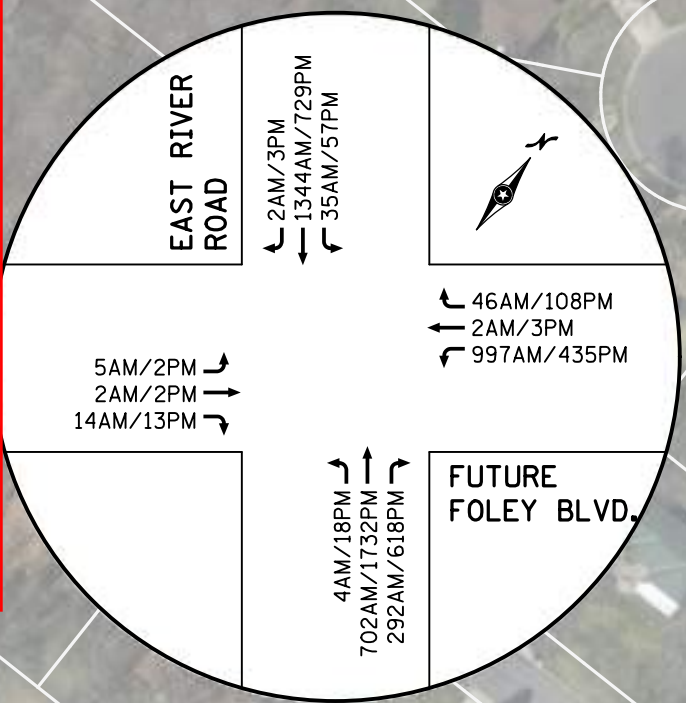
ALL SUBCONTRACTORS, INSTALLERS, AND CREW SHALL POSSESS A COPY OF ALL DOCUMENTS IN RELATION TO THE APPROVED PERMIT PRIOR TO THE COMMENCEMENT OF WORK AND BE KEPT ON SITE. THIS INCLUDES, BUT IS NOT LIMITED TO, THE FOLLOWING:

- APPROVED PERMIT
- NOTIFICATION SHEET
- ANY/ALL TRAFFIC CONTROL LAYOUTS/PLANS

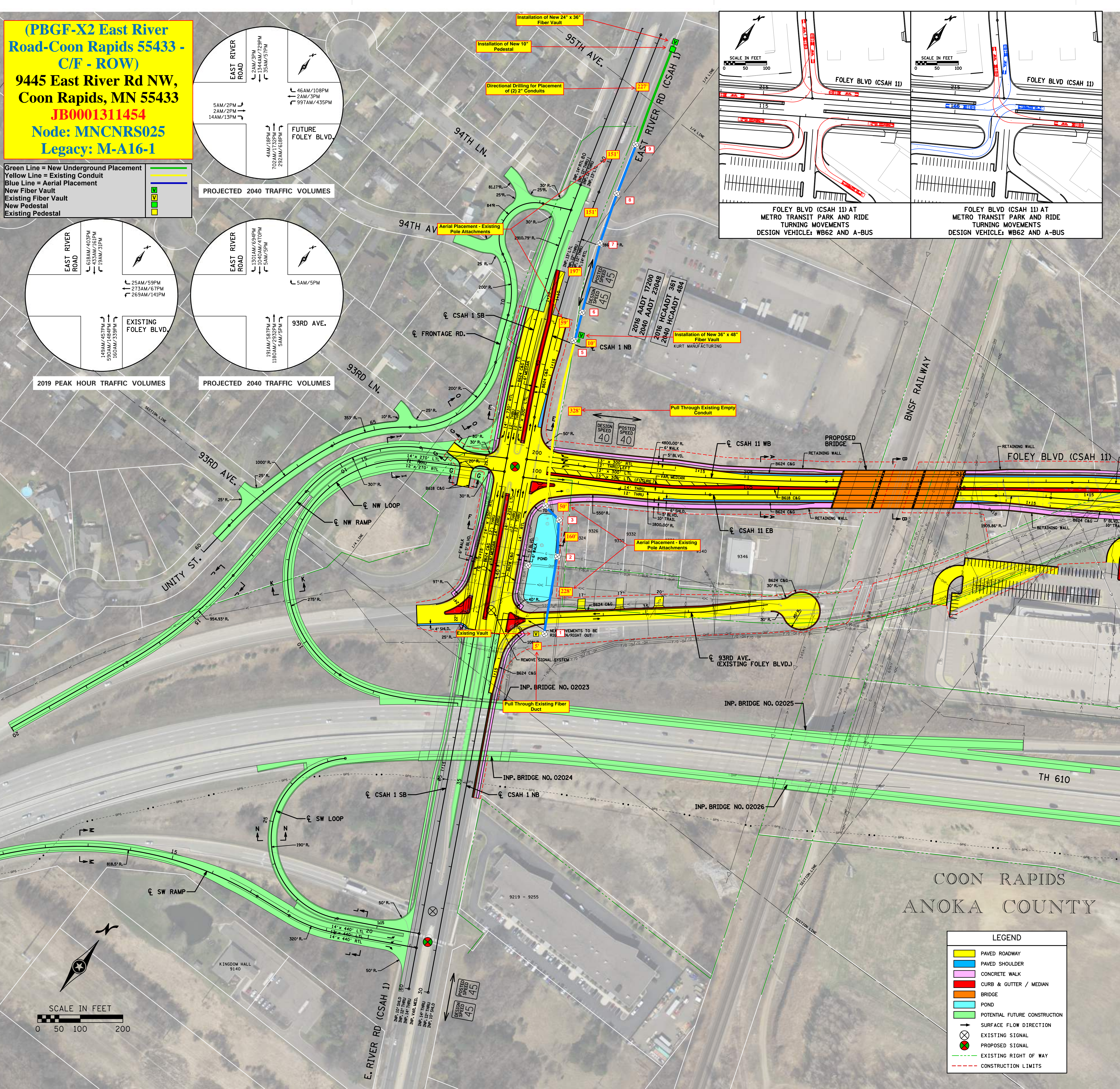
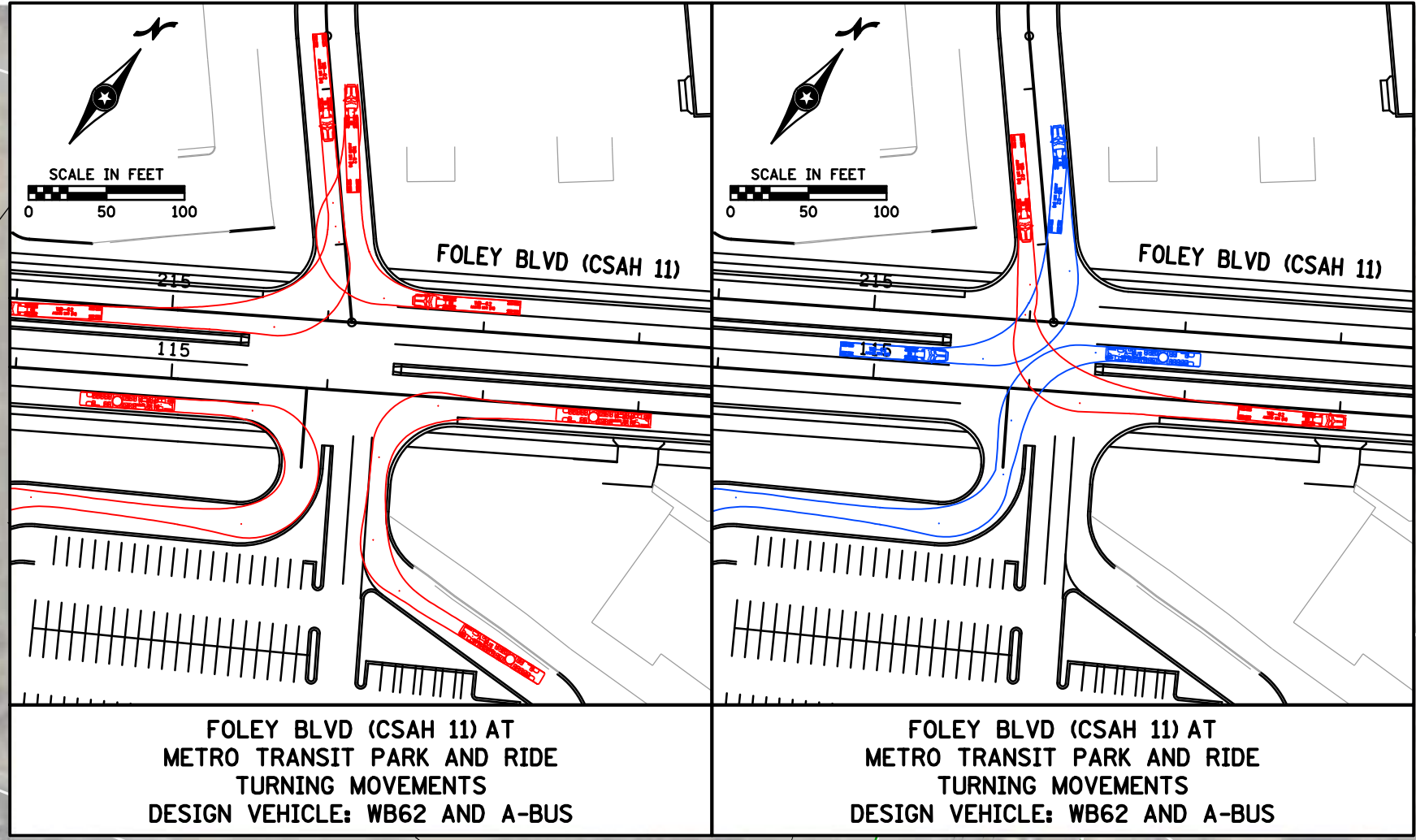
SPECIAL CONDITIONS

- ALL TRAFFIC CONTROL SHALL BE IN ACCORDANCE WITH THE MOST CURRENT VERSION OF THE MNDOT TEMPORARY TRAFFIC CONTROL FIELD MANUAL
- TRAFFIC CONTROL PER APPROVED PLAN ON FILE AT ACHD
- LANE CLOSURES 9AM - 3PM
- ALL TRAFFIC CONTROL DEVICES SHALL BE REMOVED, SIGNS TURNED, LAID DOWN, OR COVERED AT THE END OF EACH WORK DAY, OR WHEN NO WORK IS TAKING PLACE UNLESS WRITTEN APPROVAL STATING OTHERWISE
- SHALL NOTIFY ANDREA SCHMID (andrea.schmid@co.anoka.mn.us or 763-324-3128) 48 HOURS PRIOR TO THE COMMENCEMENT OF WORK WITH THE PERMIT NUMBER, THE DATE/TIME WORK IS TO BE PERFORMED, AND THE ESTIMATED DURATION OF WORK
- SHALL NOTIFY ANDREA SCHMID (andrea.schmid@co.anoka.mn.us or 763-324-3128) WHEN WORK IS COMPLETE
- EXCAVATIONS/PITS TO BE PROTECTED AT ALL TIMES OR TO BE BACKFILLED WHEN UNATTENDED OR OVERNIGHT
- NO WORK DURING INCLEMENT WEATHER OR WHEN PLOWS ARE OUT IN ANY CAPACITY
- NO PARKING/WORK ON THE SIDEWALK OR TRAIL WITHOUT PRIOR AUTHORIZATION FROM THE CITY
- THIS PERMIT DOES NOT GIVE APPROVAL TO ATTACH TO EXISTING POLES. SHALL CONTACT THE POLE OWNER FOR THE PROPER APPROVAL
- MIN VERTICAL CLEARANCE OF 22' UNDER MAX SAG

(PBGF-X2 East River Road-Coon Rapids 55433 - C/F - ROW)
9445 East River Rd NW,
Coon Rapids, MN 55433
JB0001311454
Node: MNCNRS025
Legacy: M-A16-1



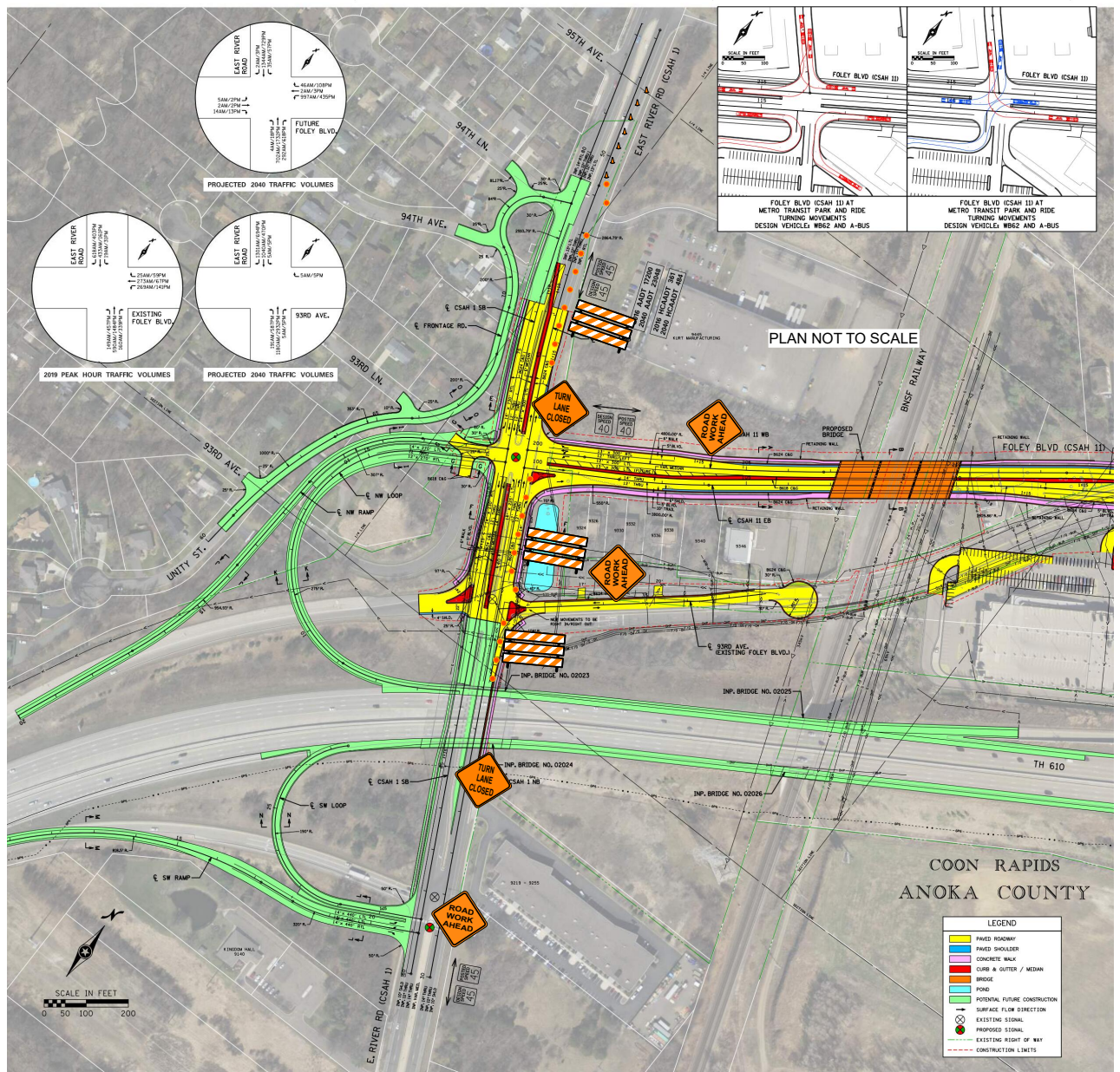
Green Line = New Underground Placement
 Yellow Line = Existing Conduit
 Blue Line = Aerial Placement
 New Fiber Vault
 Existing Fiber Vault
 New Pedestal
 Existing Pedestal

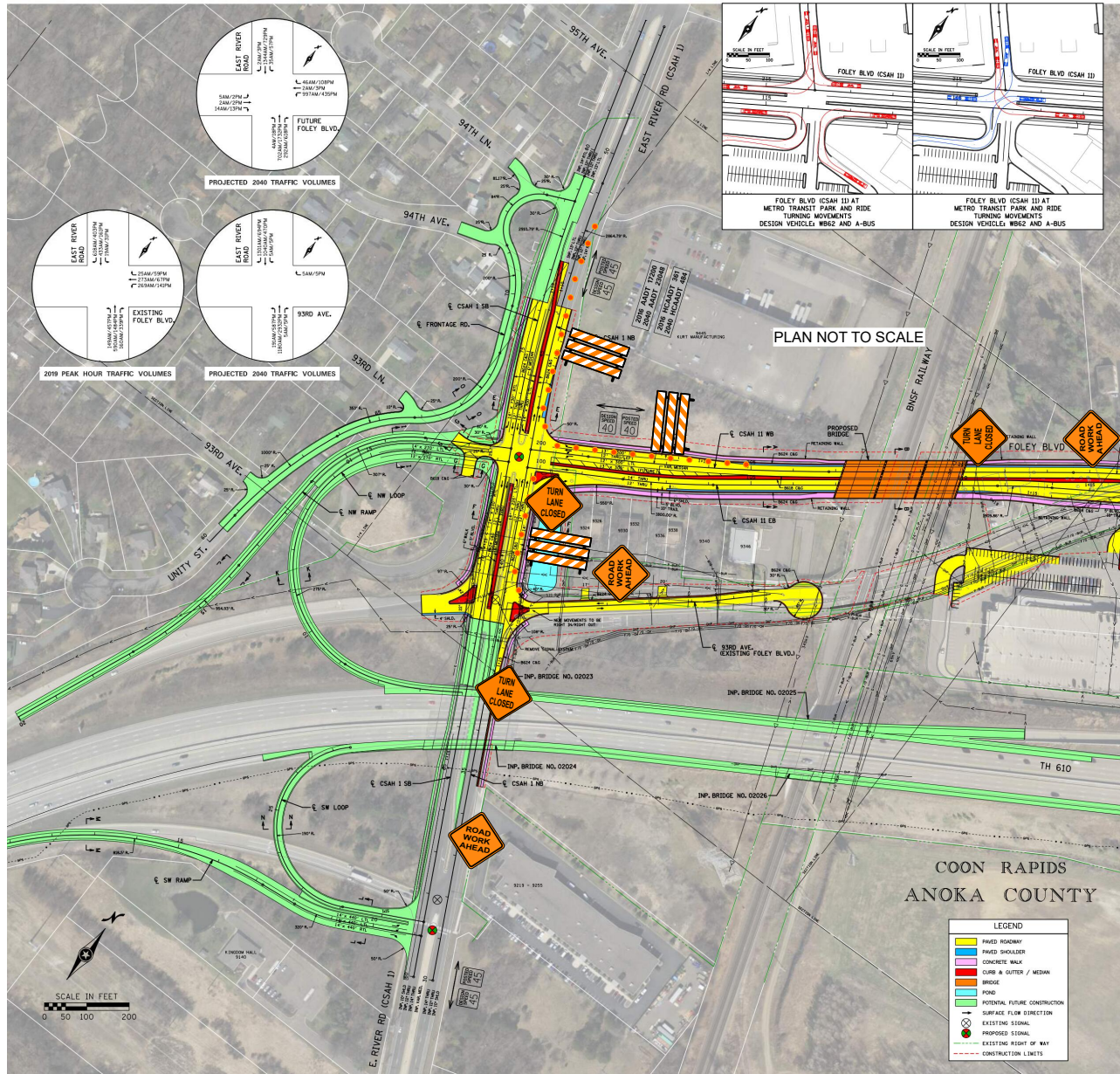


SCALE IN FEET
 0 50 100 200

LEGEND

- PAVED ROADWAY
- PAVED SHOULDER
- CONCRETE WALK
- CURB & GUTTER / MEDIAN
- BRIDGE
- POND
- POTENTIAL FUTURE CONSTRUCTION
- SURFACE FLOW DIRECTION
- EXISTING SIGNAL
- PROPOSED SIGNAL
- EXISTING RIGHT OF WAY
- CONSTRUCTION LIMITS





Legend

● Barrel

PLAN NOT TO SCALE

