



ANOKA COUNTY TRANSPORTATION DIVISION

PERMIT NUMBER

1440 BUNKER LAKE BLVD NW
ANDOVER, MN 55304
763-324-3176
highwaypermits@co.anoka.mn.us

Special Event Permit

Applicant Name Contact Person
Address City, State
Phone Email
Name of Event Nature of Event
Group Sponsoring Event
Date of Event Time/Hours of Event
Location City/Township
County Roads Impacted by Event
(Please attach route plans)
Is Law Enforcement Necessary? Local Agency Name
Is Traffic Control Needed?
(Please attach traffic control plans)
Restrictions

I, (we), the undersigned, herewith accept the terms and conditions of the regulations as laid down by the County of Anoka and agree to fully comply therewith to the satisfaction of the Anoka County Highway Department. The County of Anoka, its officials, and employees shall be held harmless, by the permit holder, from any demands, claims or suits arising out of granting of the permit.

Applicant Signature Jon Van Cott Date 11-Apr-2023

AUTHORIZATION OF PERMIT

In consideration of the applicant's agreement to comply in all respects with the regulations of the ACHD covering such operations, permission is hereby granted for this special event as described in the above application. Said event will be held in accordance with the conditions listed above.

Approved By Susan Burgmeier Associate Traffic Technician Date

THIS PERMIT COVERS THE RIGHT OF WAY IN ANOKA COUNTY ONLY
ACHD reserves the right to make changes to these special conditions.



Anoka County
MINNESOTA

Respectful, Innovative, Fiscally Responsible

ANOKA COUNTY TRANSPORTATION DIVISION

1440 BUNKER LAKE BLVD NW

ANDOVER, MN 55304

763-324-3176

highwaypermits@co.anoka.mn.us

Special Conditions

THIS PERMIT COVERS THE RIGHT OF WAY IN ANOKA COUNTY ONLY

ACHD reserves the right to make changes to these special conditions.

Signatures

Jon Van Cott

Signed by Jon Van Cott on 11-Apr-2023

Job Title: **Controller**

Company: **Muscular Dystrophy Association**






eSign Audit Trail

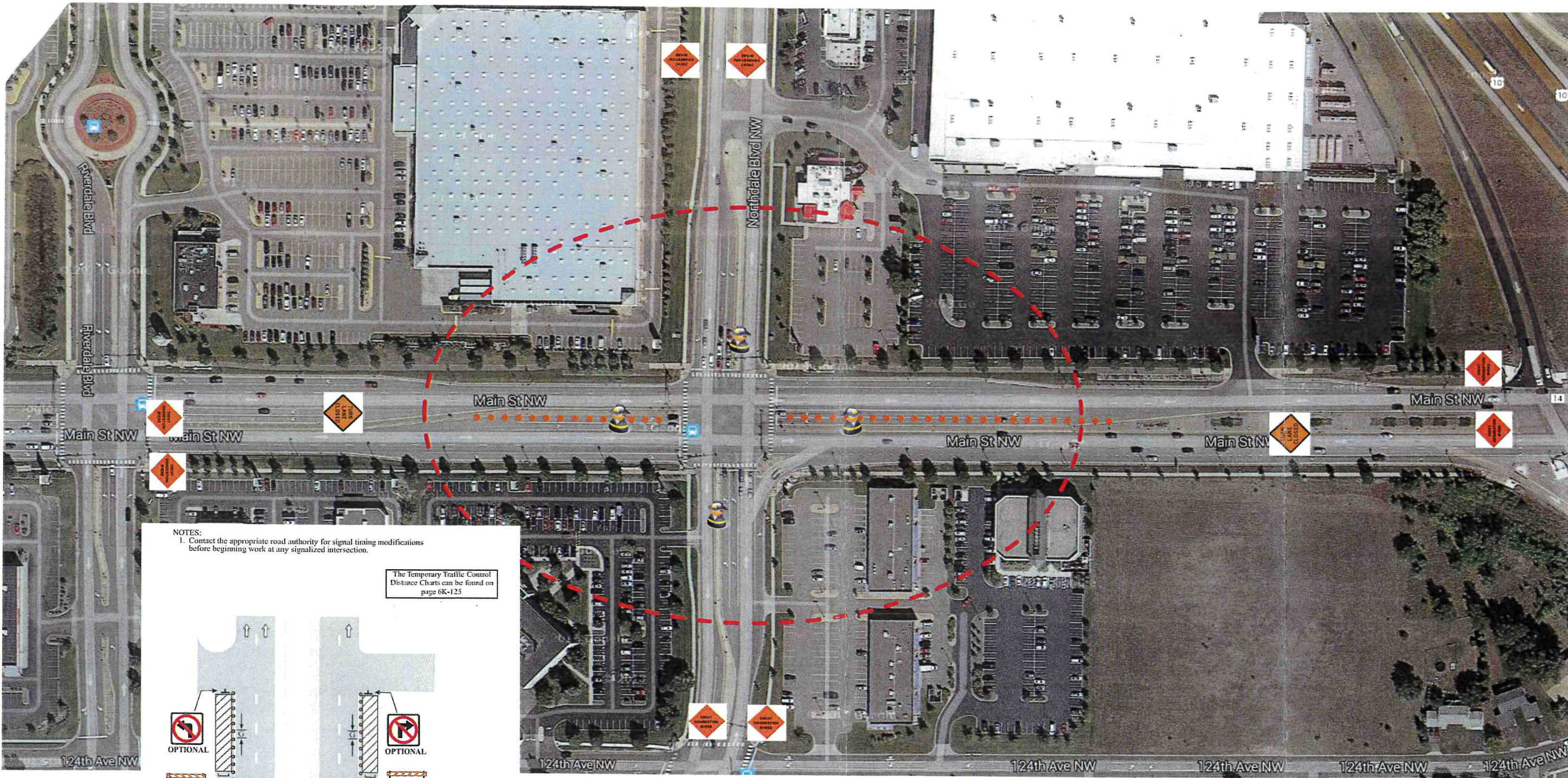
File name: **Special_Event_-_Application_Form-_Coon_Rapids_Elizabeth_Nelson.pdf**

Document ID: **357d00a7-86ca-4fc3-89e6-07bfa6fc3978**

Status: **Completed**

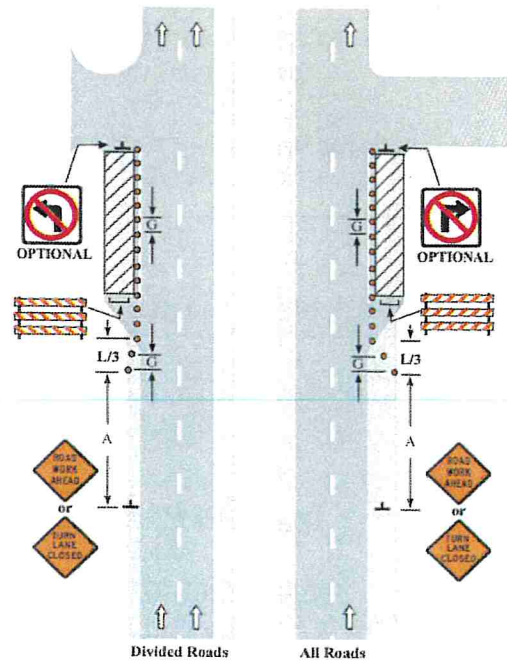
Document History

	Signed by Jon Van Cott	11-Apr-2023 15:35.40 UTC	Location: Goshen, NY 10924, United States 98.15.225.236
	Viewed by Jon Van Cott	11-Apr-2023 15:35.28 UTC	Location: Goshen, NY 10924, United States 98.15.225.236
	Viewed by Jon Van Cott	11-Apr-2023 15:35.26 UTC	Location: Canada 149.56.85.69
	Viewed by Jon Van Cott	11-Apr-2023 15:35.25 UTC	Location: New York, NY 10118, United States 161.123.75.215
	Started by Rachel Barber (rbarber@mdausa.org)	11-Apr-2023 15:34.30 UTC	Location: Hackettstown, NJ 07840, United States 24.0.68.165



NOTES:
 1. Contact the appropriate road authority for signal timing modifications before beginning work at any signalized intersection.

The Temporary Traffic Control Distance Charts can be found on page 6K-125



TURN LANE CLOSURES

3 DAYS or LESS

6K-37

LAYOUT 27

January, 2014

Layout 33 in current Field Manual

8- Event Congestion Ahead
 2- Turn Lane Closed
 24- Cones

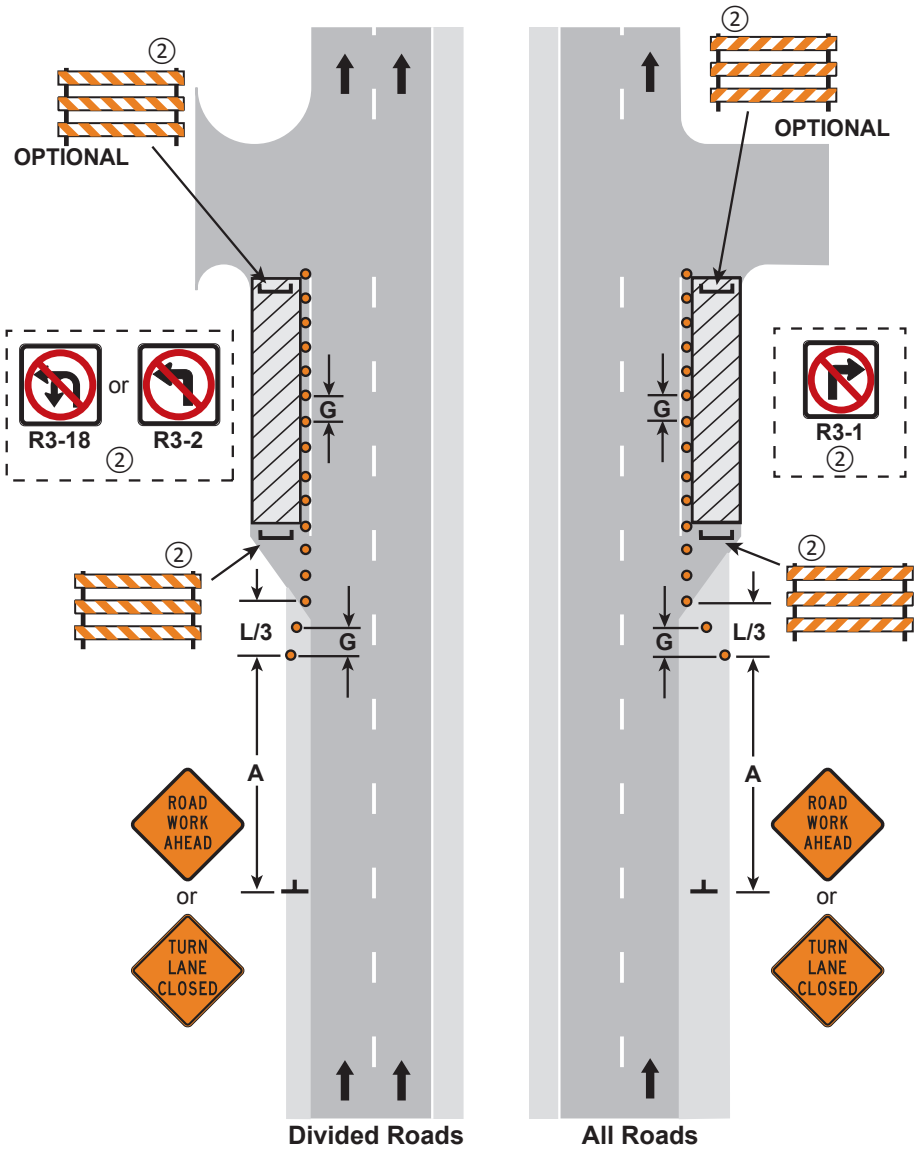


June 26th-28th 2017
 Fire Dept to set/take down equipment



NOTES:

- 1. Contact the appropriate road authority for signal timing modifications before beginning work at any signalized intersection.
- ② Optional R3-1, R3-2, or R3-18 signs may be placed on sign stand or top of barricades on side closest to traffic. Signs are required if turns are prohibited.



TURN LANE CLOSURES

3 DAYS or LESS

LAYOUT 33