



ANOKA COUNTY TRANSPORTATION DIVISION

1440 BUNKER LAKE BLVD NW
ANDOVER, MN 55304
763-324-3176
highwaypermits@co.anoka.mn.us

PERMIT NUMBER

23-290

Special Event Permit

Applicant Name **City of Coon Rapids**
Address **11155 Robinson Drive NW**
Phone **612/282-3797**

Contact Person **John Piper**
City, State **Coon Rapids, MN**
Email **piper@coonrapidsmn.gov**

Name of Event **4th of July Celebration**
Group Sponsoring Event **City of Coon Rapids**
Date of Event **07/04/2023 (July 2 - 4)**
Location **CSAH 1 (Coon Rapids Blvd.)**
County Roads Impacted by Event

Nature of Event **Carnival/Rides, Fireworks, Parade, Car Show, Bands**
Time/Hours of Event **1000-2300**
City/Township **Coon Rapids**

(Please attach route plans)

Is Law Enforcement Necessary? **Yes**

Local Agency Name **CRPD**

Is Traffic Control Needed? **Yes**

(Please attach traffic control plans)

Restrictions

I, (we), the undersigned, herewith accept the terms and conditions of the regulations as laid down by the County of Anoka and agree to fully comply therewith to the satisfaction of the Anoka County Highway Department. The County of Anoka, its officials, and employees shall be held harmless, by the permit holder, from any demands, claims or suits arising out of granting of the permit.

Applicant Signature *John Piper*

Date *5-24-23*

AUTHORIZATION OF PERMIT

In consideration of the applicant's agreement to comply in all respects with the regulations of the ACHD covering such operations, permission is hereby granted for this special event as described in the above application. Said event will be held in accordance with the conditions listed above.

Approved By *Susan Burgmeier*

Date **06/08/2023**

THIS PERMIT COVERS THE RIGHT OF WAY IN ANOKA COUNTY ONLY
ACHD reserves the right to make changes to these special conditions.



ANOKA COUNTY TRANSPORTATION DIVISION
1440 BUNKER LAKE BLVD NW
ANDOVER, MN 55304
763-324-3176
highwaypermits@co.anoka.mn.us

Special Conditions

The event runs July 2-4.

Traffic Control and barricades setup on July 2nd Traffic Control by Warning Lites

Signals on CSAH 1 will not be controlled by CRPD

***THIS PERMIT COVERS THE RIGHT OF WAY IN ANOKA COUNTY ONLY
ACHD reserves the right to make changes to these special conditions.***

WARNING LITES



324- Pedestrian Barricades
 -Setup on both curblines of Coon Rapids Blvd from Crooked Lake to 111th
 -Includes additional for driveway closures

Carnie Area
 -Customer to supply 1,000ft of safety fence

20- Pedestrian Barricades
 -Police trailer

160- Pedestrian Barricades
 -Setup two 600ft lines with four 10ft openings for crossing

Handicap Parking

TO COON RAPIDS BLVD ←

EXIT ←

NO EVENT PARKING

OPEN TO LOCAL BUSINESSES

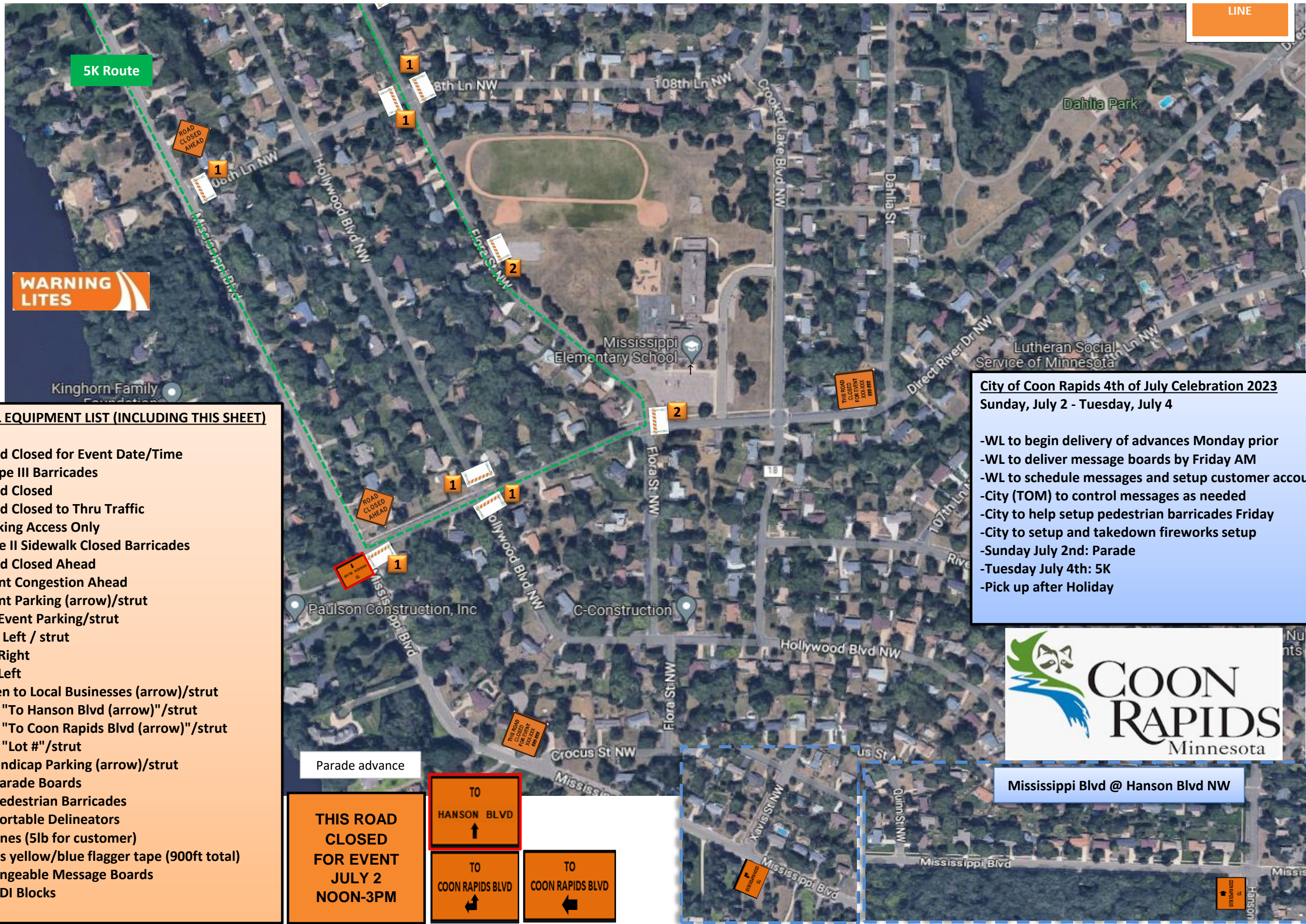
PARKING ACCESS ONLY

5K Route

MATCH

SEE SEPARATE SHEET FOR ADDITIONAL COON RAPIDS BLVD FIREWORKS SETUPS

SEE SEPARATE SHEET FOR PARKING & FIREWORKS



LINE

5K Route

WARNING LITES

- TOTAL EQUIPMENT LIST (INCLUDING THIS SHEET)**
- 2- Road Closed for Event Date/Time
 - 17- Type III Barricades
 - 2- Road Closed
 - 2- Road Closed to Thru Traffic
 - 2- Parking Access Only
 - 2- Type II Sidewalk Closed Barricades
 - 2- Road Closed Ahead
 - 4- Event Congestion Ahead
 - 6- Event Parking (arrow)/strut
 - 1- No Event Parking/strut
 - 4- Exit Left / strut
 - 5- No Right
 - 5- No Left
 - 2- Open to Local Businesses (arrow)/strut
 - 2- CSS "To Hanson Blvd (arrow)"/strut
 - 4- CSS "To Coon Rapids Blvd (arrow)"/strut
 - 2- CSS "Lot #"/strut
 - 12- Handicap Parking (arrow)/strut
 - 117- Parade Boards
 - 922- Pedestrian Barricades
 - 166- Portable Delineators
 - 50- Cones (5lb for customer)
 - 3- Rolls yellow/blue flagger tape (900ft total)
 - 5- Changeable Message Boards
 - 122- PDI Blocks

City of Coon Rapids 4th of July Celebration 2023
 Sunday, July 2 - Tuesday, July 4

- WL to begin delivery of advances Monday prior
- WL to deliver message boards by Friday AM
- WL to schedule messages and setup customer account
- City (TOM) to control messages as needed
- City to help setup pedestrian barricades Friday
- City to setup and takedown fireworks setup
- Sunday July 2nd: Parade
- Tuesday July 4th: 5K
- Pick up after Holiday



Parade advance

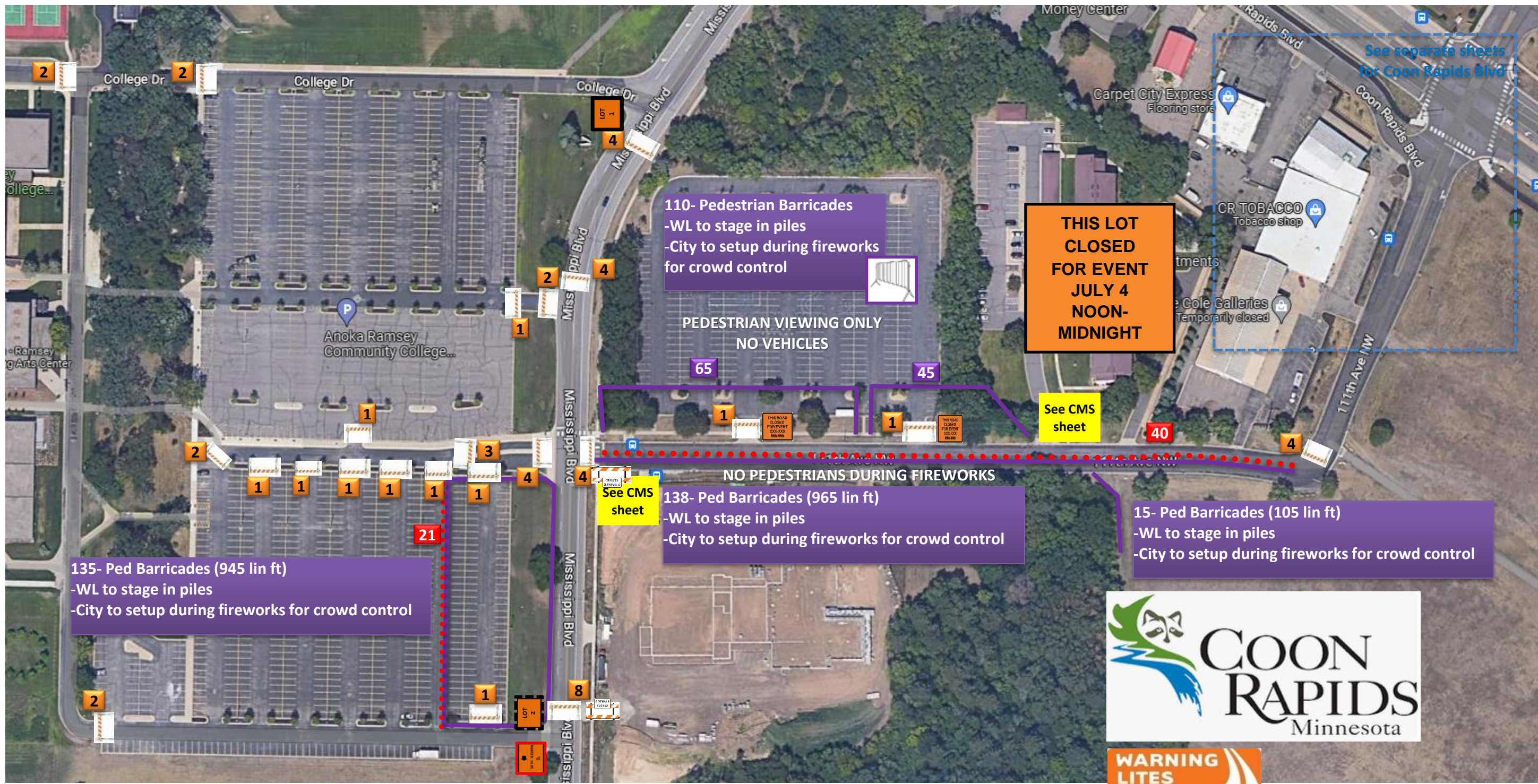
THIS ROAD CLOSED FOR EVENT JULY 2 NOON-3PM

TO HANSON BLVD ↑

TO COON RAPIDS BLVD ↙

TO COON RAPIDS BLVD ←

Mississippi Blvd @ Hanson Blvd NW



- Equipment List (this sheet only)**
- 2- Type II Sidewalk Closed Barricades
 - 2- Lot Closed for Event Date/Time
 - 1- CSS "To Hanson Blvd" Right/strut
 - 2- CSS "Lot 1/2"/strut
 - 57- Parade Boards
 - 3- Rolls yellow/blue flagger tape (300ft)
 - 398- Pedestrian Barricades (2,790 linear feet)
 - 61- Portable Delineators

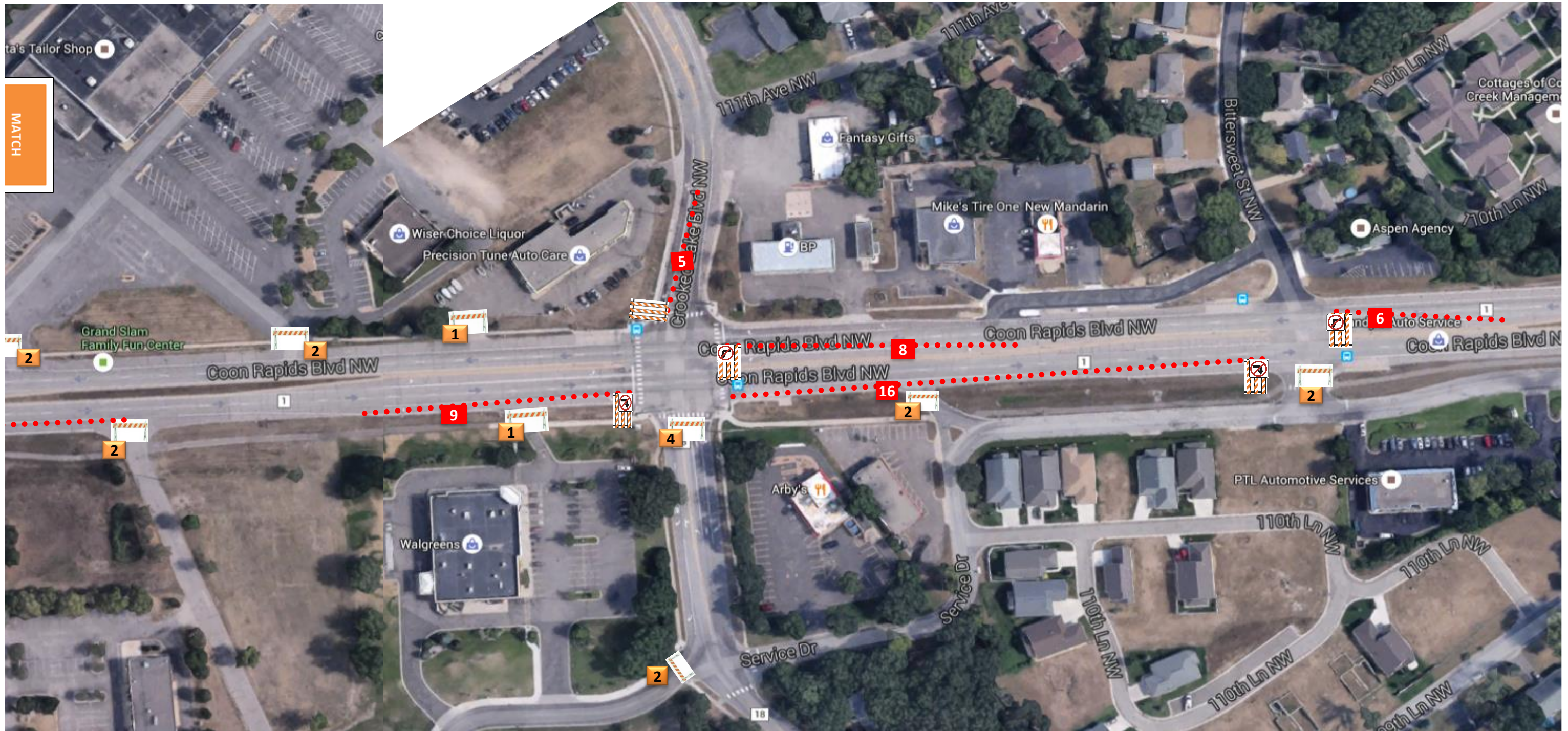




LINE

WARNING LITES





MATCH

Equipment List (this sheet only)

- 13- Type III Barricades
- 5- No Right
- 5- No Left
- 2- Road Closed
- 33- Parade Boards
- 105- Portable Delineators



Coon Rapids 4th of July Celebration

- Police to setup turn lane and side street closures for fireworks only
- See separate sheet for pedestrian barricades and parking signage

WARNING LITES





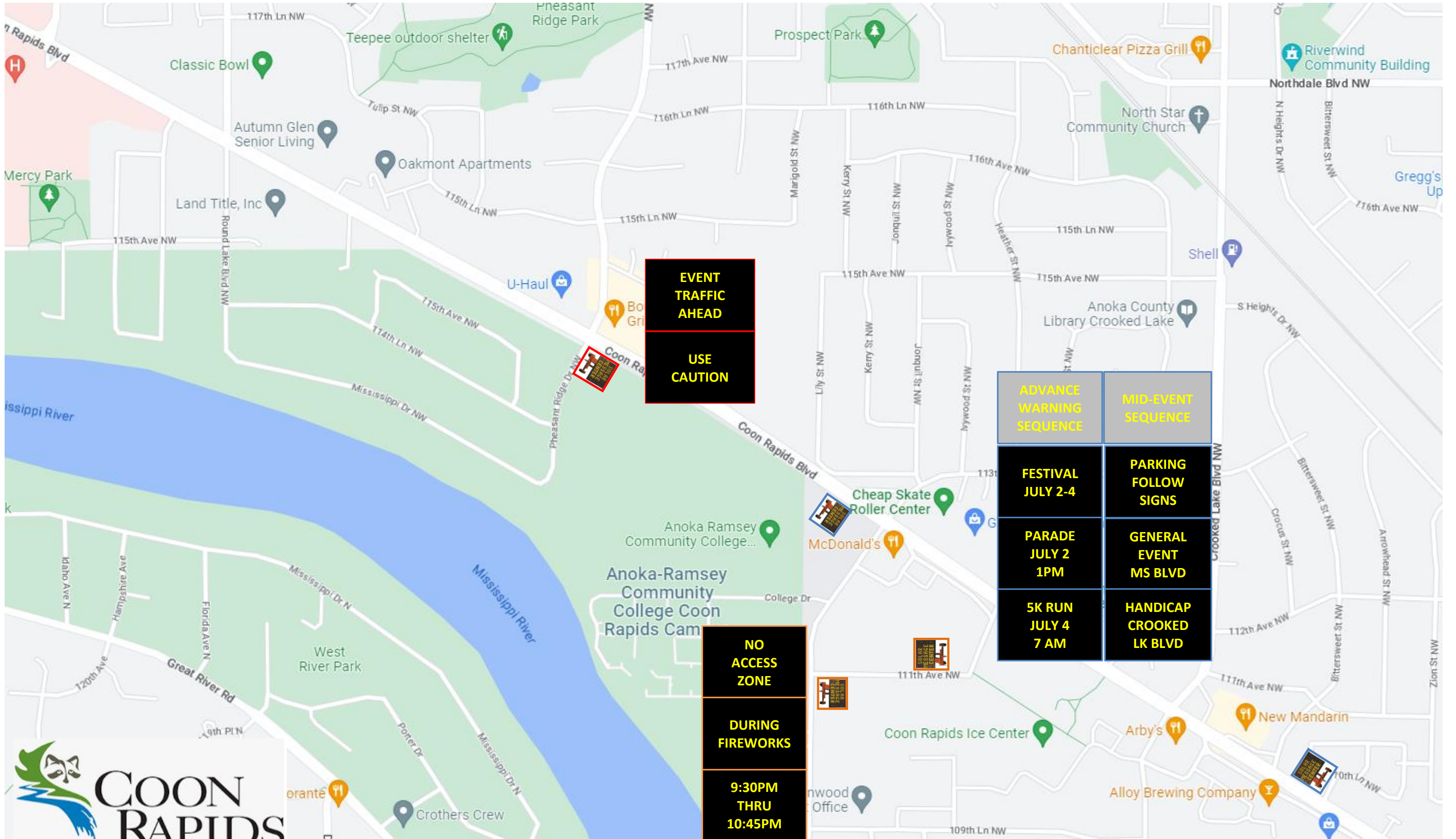
Tie PDI blocks into raised berm

City of Coon Rapids 4th of July Celebration 2023
 Sunday, July 2 - Tuesday, July 4

122- PDI BLOCKS (TOTAL)

WL to deliver anytime one week prior to holiday
 WL to setup along 816ft total curbline as shown
 Standard 5ft gaps
 Pick up after holiday





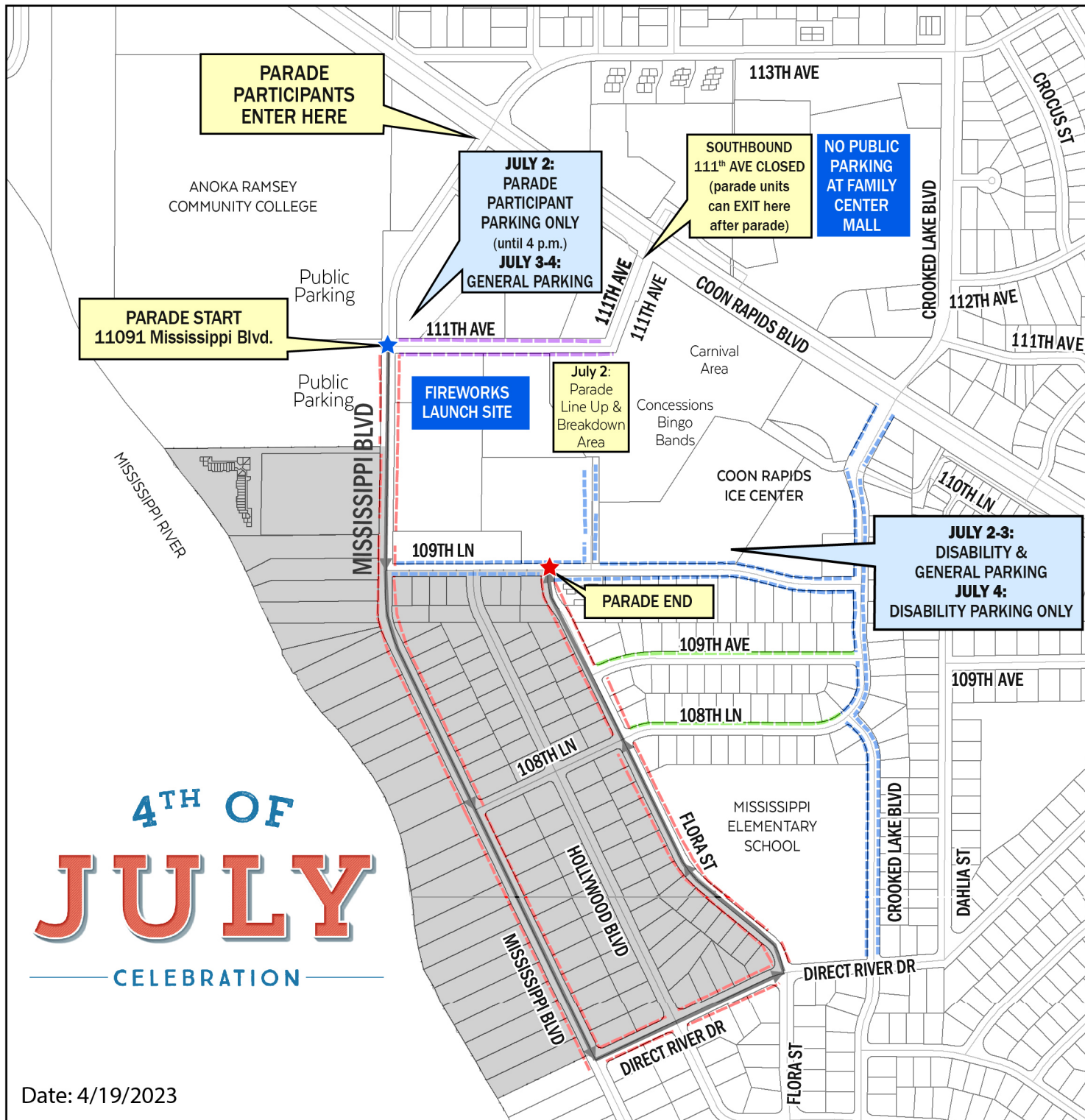
EVENT TRAFFIC AHEAD
USE CAUTION

ADVANCE WARNING SEQUENCE	MID-EVENT SEQUENCE
FESTIVAL JULY 2-4	PARKING FOLLOW SIGNS
PARADE JULY 2 1PM	GENERAL EVENT MS BLVD
5K RUN JULY 4 7 AM	HANDICAP CROOKED LK BLVD

NO ACCESS ZONE
DURING FIREWORKS
9:30PM THRU 10:45PM



2023 Event Map with Parking Restrictions



4TH OF
JULY
 CELEBRATION

Date: 4/19/2023

- Parade Map and Road Closures**
- Parade Route: **July 2** (1 p.m.)
 - No Vehicle Access to Homes - Emergency Vehicles ONLY: **July 2** (noon-3 p.m.)
 - No Parking BOTH sides of street: **July 2** (11 a.m. to 3:30 p.m.)
 - No Thru Traffic & No Parking BOTH Sides of Street: **July 2-4** (all day)
 - No Parking NORTH Side of Street: **July 2-4** (all day)
 - No Parking BOTH Sides of Street: **July 2-4** (all day)

