



ANOKA COUNTY TRANSPORTATION DIVISION

PERMIT NUMBER

1440 BUNKER LAKE BLVD NW

ANDOVER, MN 55304

763-324-3176

highwaypermits@anokacountymn.gov

Special Event Permit

Applicant Name, Contact Person, Address, City, State, Phone, Email, Name of Event, Nature of Event, Group Sponsoring Event, Date of Event, Time/Hours of Event, Location, City/Township, County Roads Impacted by Event, Is Law Enforcement Necessary?, Local Agency Name, Is Traffic Control Needed?, Restrictions

I, (we), the undersigned, herewith accept the terms and conditions of the regulations as laid down by the County of Anoka and agree to fully comply therewith to the satisfaction of the Anoka County Highway Department. The County of Anoka, its officials, and employees shall be held harmless, by the permit holder, from any demands, claims or suits arising out of granting of the permit.

Applicant Signature Date

AUTHORIZATION OF PERMIT

In consideration of the applicant's agreement to comply in all respects with the regulations of the ACHD covering such operations, permission is hereby granted for this special event as described in the above application. Said event will be held in accordance with the conditions listed above.

Approved By Date

THIS PERMIT COVERS THE RIGHT OF WAY IN ANOKA COUNTY ONLY
ACHD reserves the right to make changes to these special conditions.



Anoka County  
MINNESOTA

Respectful, Innovative, Fiscally Responsible

## ANOKA COUNTY TRANSPORTATION DIVISION

1440 BUNKER LAKE BLVD NW

ANDOVER, MN 55304

763-324-3176

highwaypermits@anokacountymn.gov

### Special Conditions

---

*THIS PERMIT COVERS THE RIGHT OF WAY IN ANOKA COUNTY ONLY*  
***ACHD reserves the right to make changes to these special conditions.***



**WARNING LITES**



**324- Pedestrian Barricades**  
 -Setup on both curblines of Coon Rapids Blvd from Crooked Lake to 111th  
 -Includes additional for driveway closures

**Carnie Area**  
 -Customer to supply 1,000ft of safety fence

**20- Pedestrian Barricades**  
 -Police trailer

**160- Pedestrian Barricades**  
 -Setup two 600ft lines with four 10ft openings for crossing

**Handicap Parking**

**TO COON RAPIDS BLVD** ←

**EXIT** ←

**NO EVENT PARKING**

**OPEN TO LOCAL BUSINESSES**

**PARKING ACCESS ONLY**

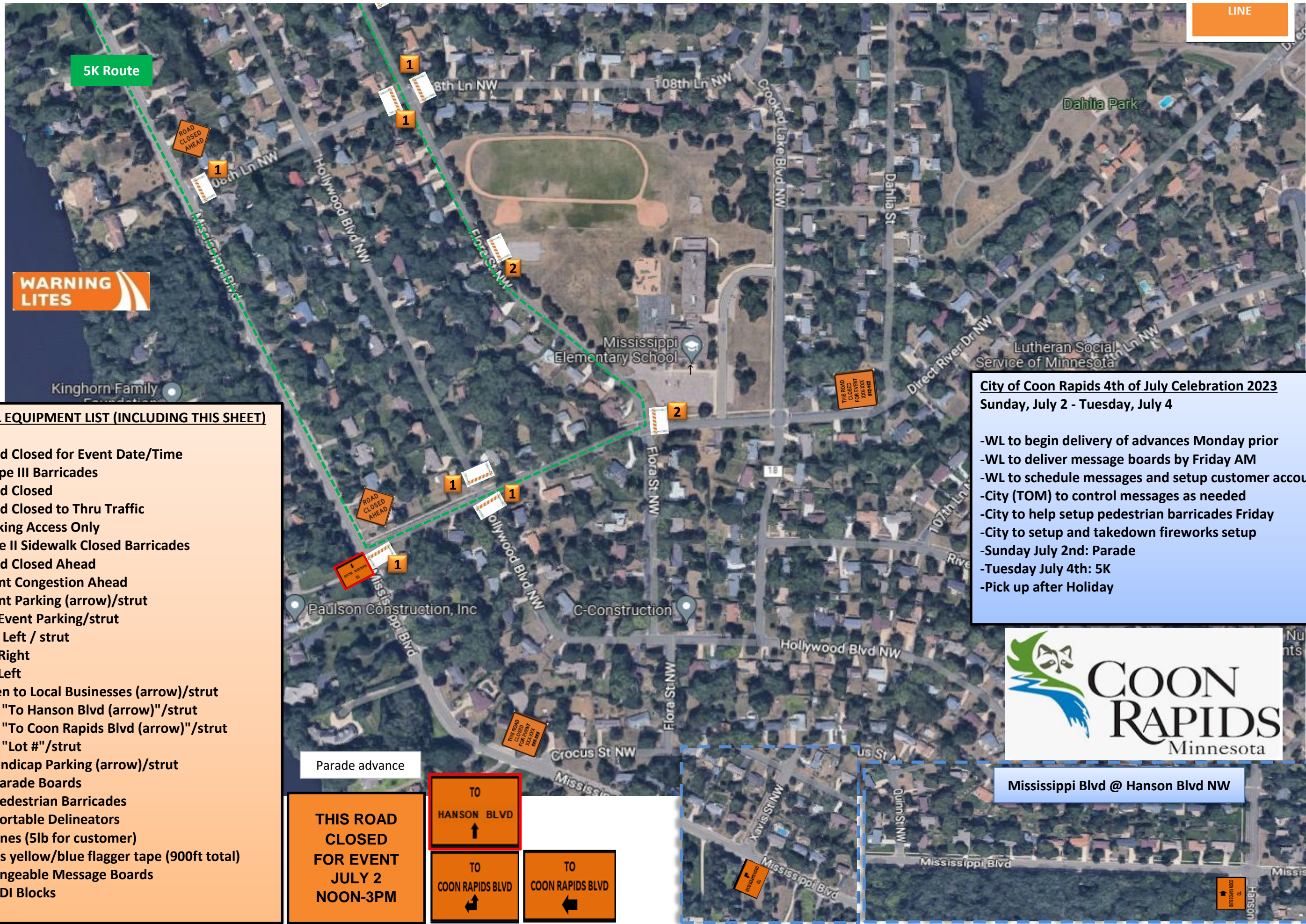
**5K Route**

**MATCH**

SEE SEPARATE SHEET FOR ADDITIONAL COON RAPIDS BLVD FIREWORKS SETUPS

SEE SEPARATE SHEET FOR PARKING & FIREWORKS





LINE

5K Route

WARNING LITES

- TOTAL EQUIPMENT LIST (INCLUDING THIS SHEET)**
- 2- Road Closed for Event Date/Time
  - 17- Type III Barricades
  - 2- Road Closed
  - 2- Road Closed to Thru Traffic
  - 2- Parking Access Only
  - 2- Type II Sidewalk Closed Barricades
  - 2- Road Closed Ahead
  - 4- Event Congestion Ahead
  - 6- Event Parking (arrow)/strut
  - 1- No Event Parking/strut
  - 4- Exit Left / strut
  - 5- No Right
  - 5- No Left
  - 2- Open to Local Businesses (arrow)/strut
  - 2- CSS "To Hanson Blvd (arrow)"/strut
  - 4- CSS "To Coon Rapids Blvd (arrow)"/strut
  - 2- CSS "Lot #"/strut
  - 12- Handicap Parking (arrow)/strut
  - 117- Parade Boards
  - 922- Pedestrian Barricades
  - 166- Portable Delineators
  - 50- Cones (5lb for customer)
  - 3- Rolls yellow/blue flagger tape (900ft total)
  - 5- Changeable Message Boards
  - 122- PDI Blocks

**City of Coon Rapids 4th of July Celebration 2023**  
 Sunday, July 2 - Tuesday, July 4

- WL to begin delivery of advances Monday prior
- WL to deliver message boards by Friday AM
- WL to schedule messages and setup customer account
- City (TOM) to control messages as needed
- City to help setup pedestrian barricades Friday
- City to setup and takedown fireworks setup
- Sunday July 2nd: Parade
- Tuesday July 4th: 5K
- Pick up after Holiday



Parade advance

**THIS ROAD CLOSED FOR EVENT JULY 2 NOON-3PM**

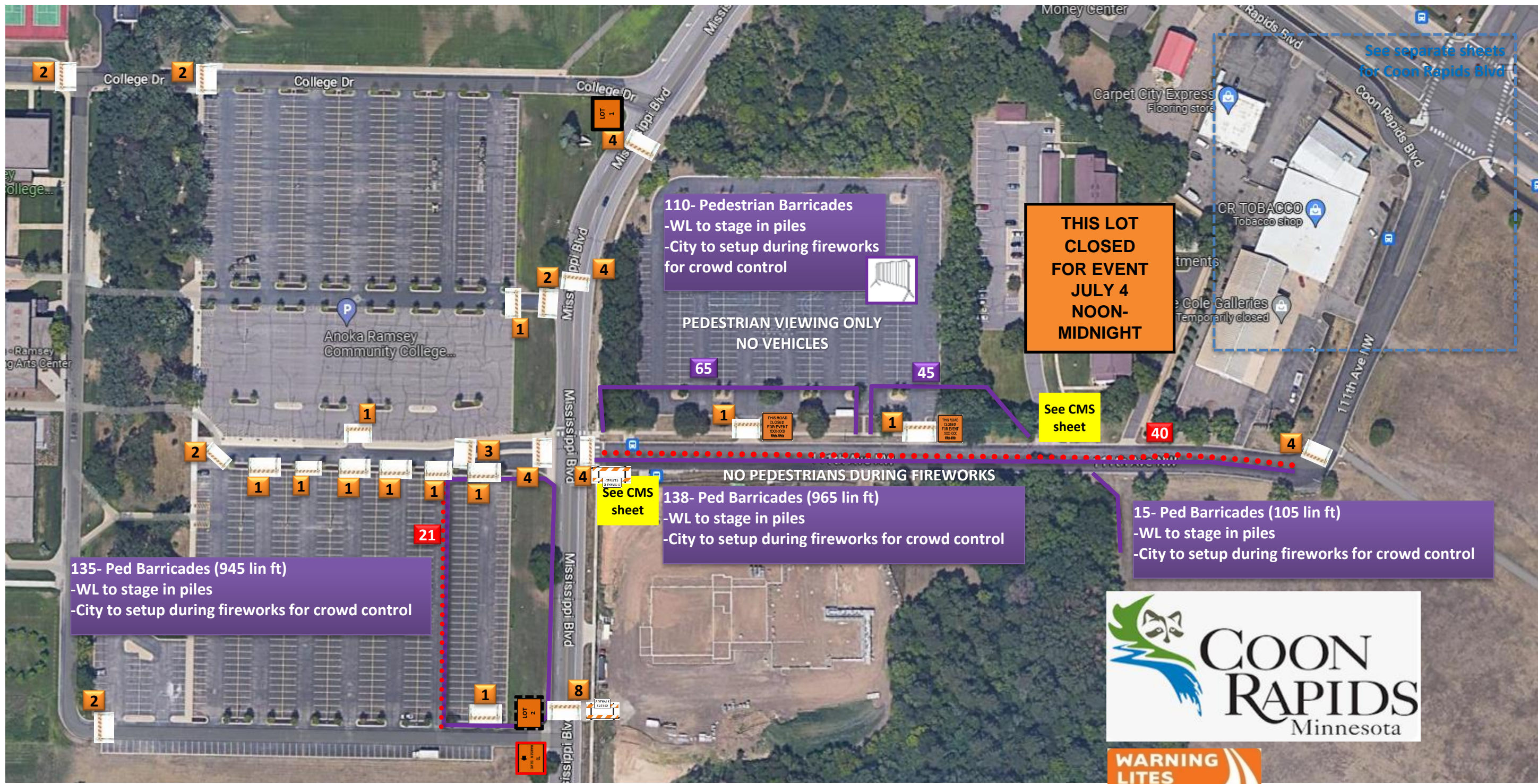
TO HANSON BLVD ↑

TO COON RAPIDS BLVD ↙

TO COON RAPIDS BLVD ←

Mississippi Blvd @ Hanson Blvd NW



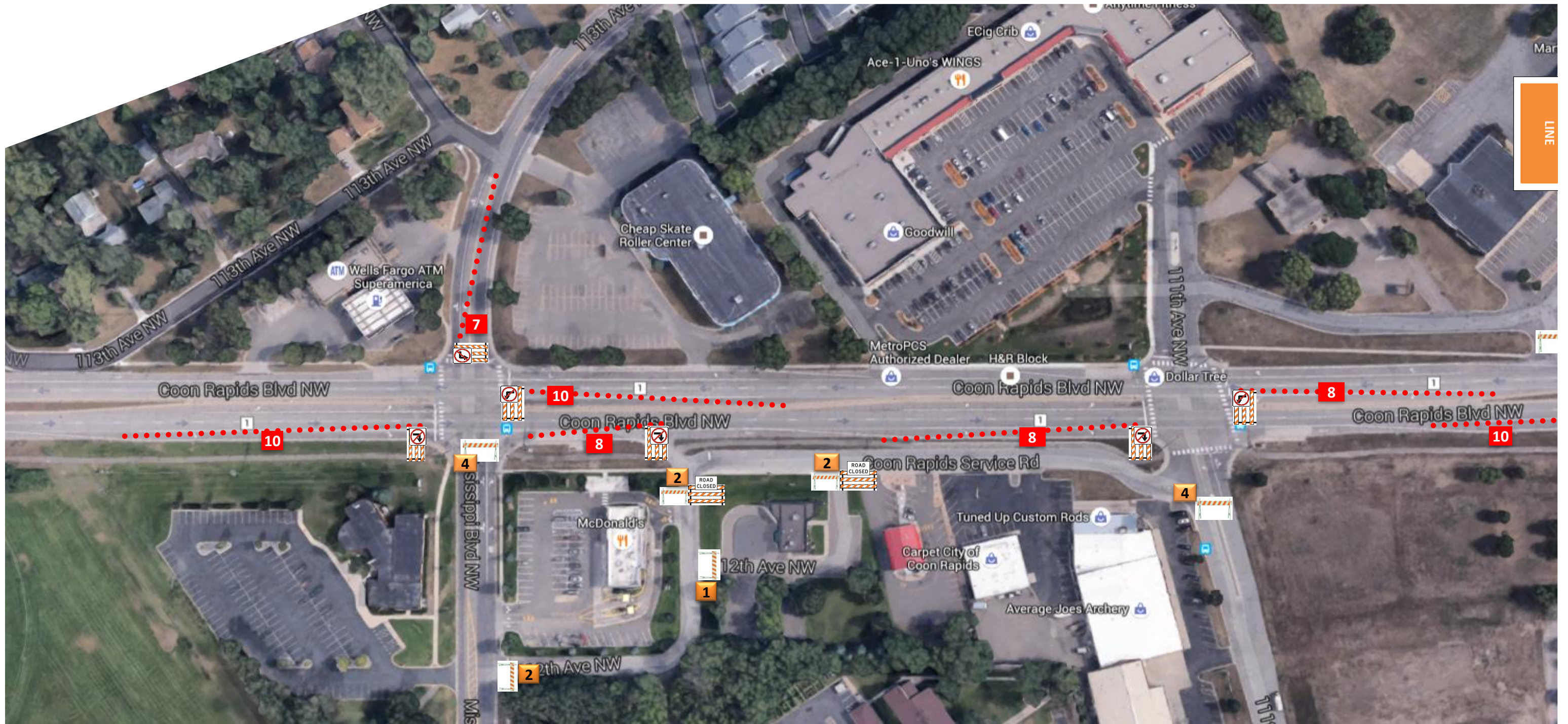


- Equipment List (this sheet only)**
- 2- Type II Sidewalk Closed Barricades
  - 2- Lot Closed for Event Date/Time
  - 1- CSS "To Hanson Blvd" Right/strut
  - 2- CSS "Lot 1/2"/strut
  - 57- Parade Boards
  - 3- Rolls yellow/blue flagger tape (300ft)
  - 398- Pedestrian Barricades (2,790 linear feet)
  - 61- Portable Delineators



##





LINE

WARNING LITES







MATCH

**Equipment List (this sheet only)**

- 13- Type III Barricades
- 5- No Right
- 5- No Left
- 2- Road Closed
- 33- Parade Boards
- 105- Portable Delineators



**Coon Rapids 4th of July Celebration**

- Police to setup turn lane and side street closures for fireworks only
- See separate sheet for pedestrian barricades and parking signage

**WARNING LITES**







**Carnie Area**  
 -Customer to supply 1,000ft  
 of safety fence

**Tie PDI blocks into raised berm**

**16-18ft gap**  
**SEE INSERT FOR PDI  
 BLOCK TIE-IN**

**WARNING  
 LITES**

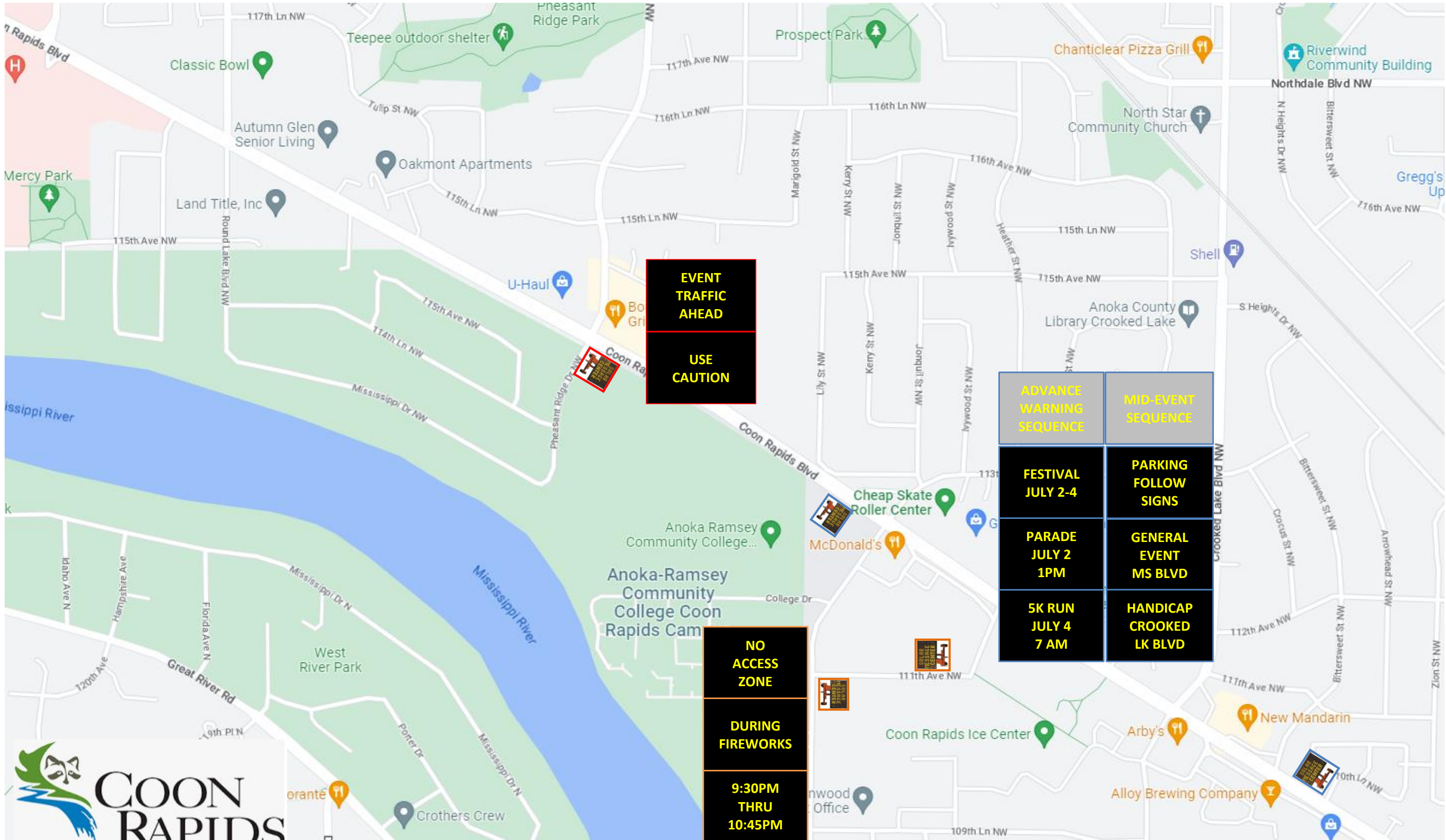
**City of Coon Rapids 4th of July Celebration 2023**  
 Sunday, July 2 - Tuesday, July 4

**122- PDI BLOCKS (TOTAL)**

WL to deliver anytime one week prior to holiday  
 WL to setup along 816ft total curblines as shown  
 Standard 5ft gaps  
 Pick up after holiday







**EVENT TRAFFIC AHEAD**  
**USE CAUTION**

**NO ACCESS ZONE**  
**DURING FIREWORKS**  
**9:30PM THRU 10:45PM**

ADVANCE WARNING SEQUENCE	MID-EVENT SEQUENCE
FESTIVAL JULY 2-4	PARKING FOLLOW SIGNS
PARADE JULY 2 1PM	GENERAL EVENT MS BLVD
5K RUN JULY 4 7 AM	HANDICAP CROOKED LK BLVD

