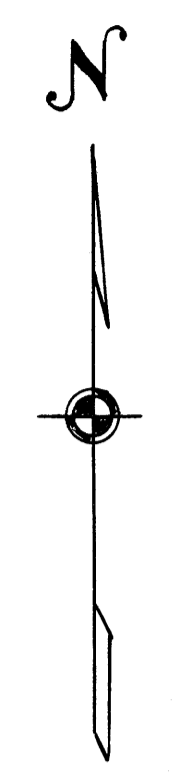
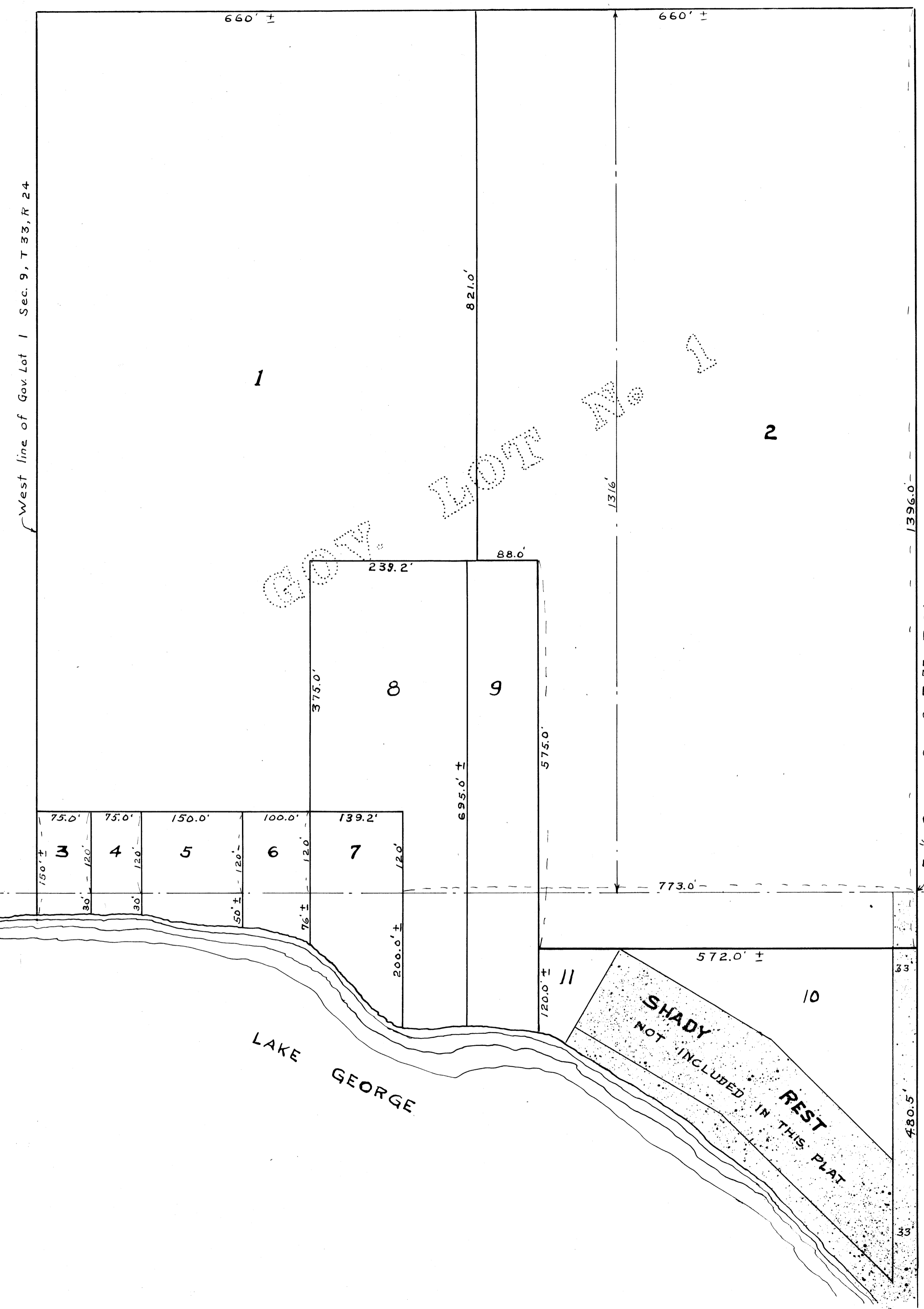


(Original)

# AUDITOR'S SUBDIVISION No. 122



SCALE 1" = 100'

I hereby certify that in accordance with section 2219 Chapter 11 General Statutes of 1923 and as amended by chapter 21 Laws of 1935, and in accordance with the order of the County Auditor of Anoka County, Minnesota, I have platted the following described land in the County of Anoka and the State of Minnesota to wit: Government Lot No. 1 in Section 9 Township 33, Range 24, that the plat on this sheet is a correct delineation of said platting and is to be known as AUDITOR'S SUBDIVISION No. 122 and that all distances are shown in feet and decimals of a foot and conform to those stated in the instruments of conveyance. Except from the above description, part Platted as SHADY REST.


Sept 5-1950  
Dated

Plistrath  
Registered Engineer No. 376

I E.A. Carlson, County Auditor of Anoka County, Minnesota, hereby certify that I have notified the owners of the land described in the foregoing certificate, to plat the same, and a reasonable time having elapsed since the service of said notice and request, I have caused the same to be platted in accordance with Section 2219 Chapter 11 General Statutes of 1923 and as amended by Chapter 21 Laws of 1935, and in accordance with the plat on this sheet, and the same to be known as AUDITOR'S SUBDIVISION No. 122.

9-5-50  
Dated

E.A. Carlson  
County Auditor, Anoka County, Minn.  
By D. Amstad, Deputy



136257

OFFICE OF REGISTER OF DEEDS,  
STATE OF MINNESOTA, COUNTY OF ANOKA  
I hereby certify that the within instrument was filed in this office for record on the day of SEP 7 1950 A. D. 1950 at 4:30 o'clock P.M., and was duly recorded in book 111 page 8

Earl Brandell  
Register of Deeds  
By Dean Voss, Deputy