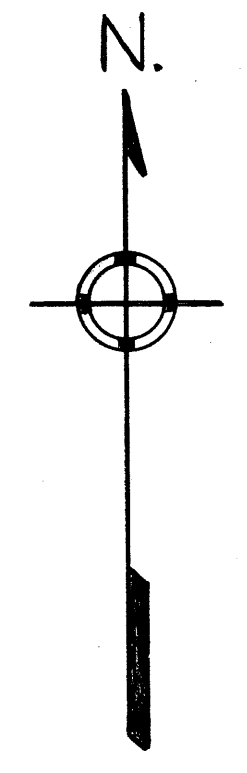
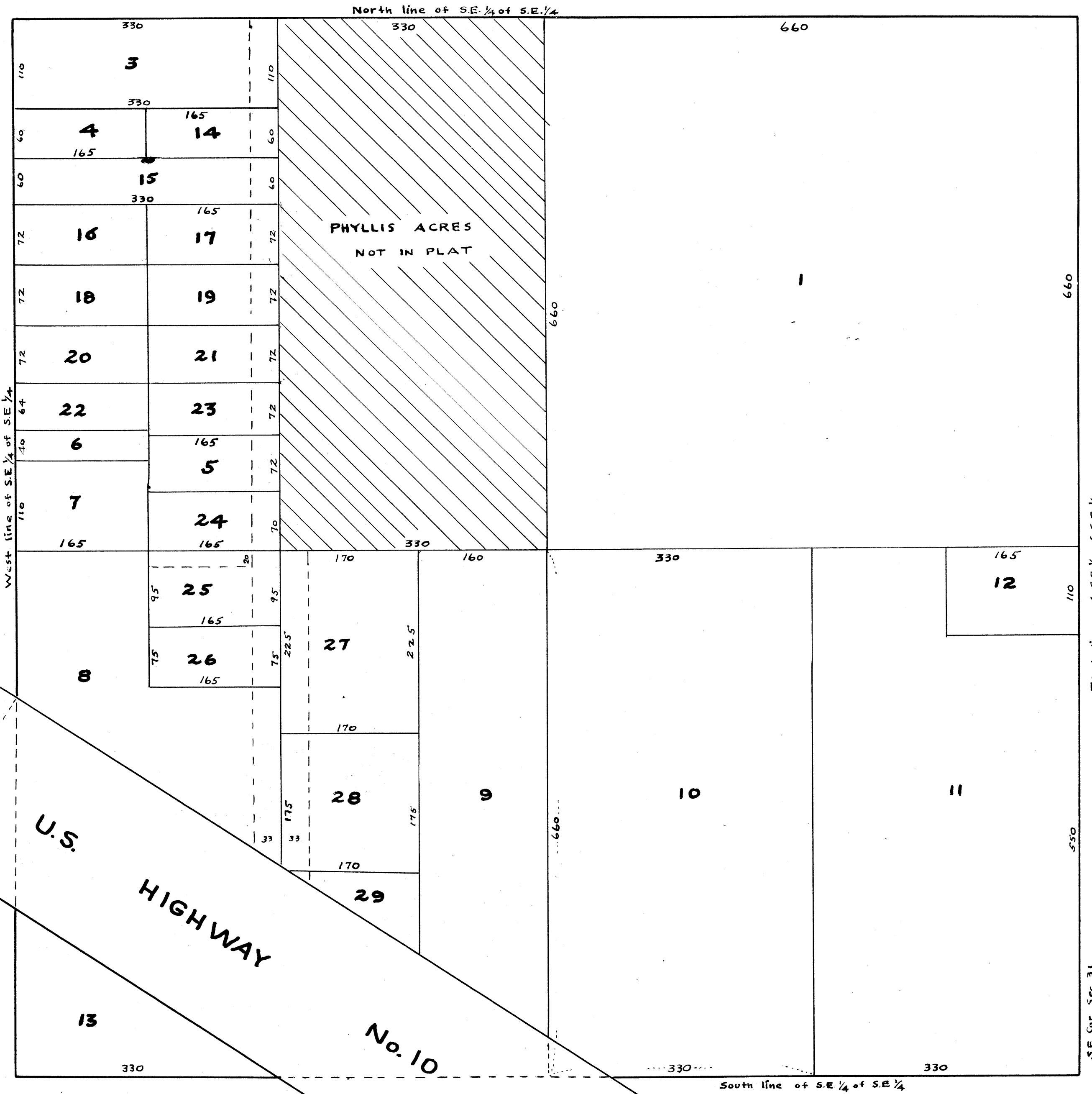


original

REVISED AUDITOR'S SUBDIVISION NUMBER 19.

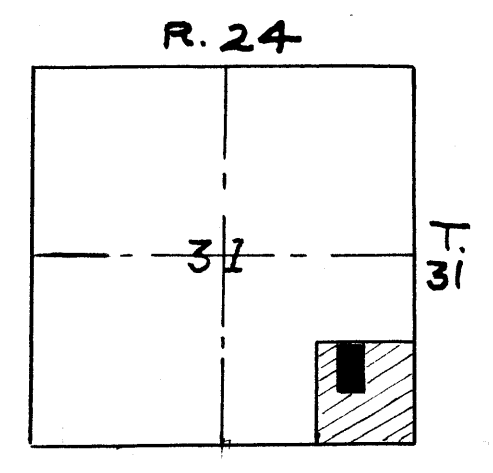


Scale: 1 inch = 100 feet

I, Kenneth W. Campbell, County Auditor of Anoka County, Minnesota, hereby certify that pursuant to Minnesota Statutes of 1923, Section 2219 and as amended by Chapter 494, Laws of 1947, I have caused the annexed plat, as described in the Engineer's Certificate to be prepared and the same to be known as "REVISED AUDITOR'S SUBDIVISION NUMBER 19"
Feb 8-52
Kenneth W. Campbell
 County Auditor Anoka County, Minn.
 Dated *By C. Johnson, Deputy*



I hereby certify that in accordance with Section 2219, Chapter 11, General Statutes of 1923 and as amended by Chapter 494, Laws of 1947 and in accordance with the order of the County Auditor of Anoka County, Minnesota, made pursuant to the resolution of the Board of County Commissioners for said Anoka County, Dated 10-8-51 I have platted the following described land in said Anoka County, to-wit: the south-east one-quarter of south-east one-quarter (S.E. 1/4 of S.E. 1/4) of Section Thirty-one (31) Township 31, Range 23, and except tract platted as Phyllis Acres and known as Auditor's Subdivision No. 19; that the annexed plat is a correct delineation of said platting and is to be known as "REVISED AUDITOR'S SUBDIVISION NUMBER 19."
Feb 8-52
 Dated *R. B. Strutz*
 Registered Engineer No. 318



11358
 143007
 Office of REGISTRAR OF TITLES
 STATE OF MINNESOTA
 COUNTY OF ANOKA
 I hereby certify that the within instrument was filed in this office on the FEB 20 1952 day of FEB 1952 A. D. at 11:30 o'clock A. M. in 11:30 o'clock A. M., and was duly recorded in book K. 2 page 24
Janet E. Rimmer Registrar of Titles
Janet E. Rimmer DEPUTY REGISTRAR OF TITLES
 Register of Deeds