

BLACKFOOT FOREST

TOWNSHIP OF OAK GROVE
COUNTY OF ANOKA

LOT SURVEYS CO. LAND SURVEYORS

KNOW ALL MEN BY THESE PRESENTS: That Kermit A. Hill and Marilyn A. Hill, his wife, owners and proprietors of the following described property situate in the County of Anoka, State of Minnesota to-wit:

That part of the North 1/2 of the South 1/2 of the Northwest 1/4 of Section 29, Township 33, Range 24, lying East of the West 660.44 feet, as measured at right angles to the West line thereof.

And Daniel J. Dreis and Susan M. Dreis, his wife, fee owners, and Federal Land Bank of St. Paul, a Minnesota corporation, mortgagee, of the following described property situate in the County of Anoka, State of Minnesota to-wit:

The West 660.44 feet, as measured at right angles to the West line, of the North 1/2 of the North 1/2 of the South 1/2 of the Northwest 1/4 of the Section 29, Township 33, Range 24.

And Alfred W. Dahlberg and Helen M. Dahlberg, his wife, fee owners, and Kermit A. Hill and Marilyn A. Hill, his wife, mortgagees, of the following described property situate in the County of Anoka, State of Minnesota to-wit:

The West 660.44 feet, as measured at right angles to the West line, of the South 1/2 of the North 1/2 of the South 1/2 of the Northwest 1/4 of the Section 29, Township 33, Range 24.

Have caused the same to be surveyed and platted as BLACKFOOT FOREST and do hereby donate and dedicate to the public for public use forever the Highway, Lane and Streets as shown on the plat. Also reserving the Utility and Drainage Easements as shown on the plat. In witness whereof said Kermit A. Hill and Marilyn A. Hill, his wife, have hereunto set their hands and seals this 25th day of July A.D., 1977. In witness whereof said Daniel J. Dreis and Susan M. Dreis, his wife, have hereunto set their hands and seals this 23rd day of July A.D., 1977.

In witness whereof said Alfred W. Dahlberg and Helen M. Dahlberg, his wife, have hereunto set their hands and seals this 19th day of July A.D., 1977. In witness whereof said Federal Land Bank of St. Paul, a Minnesota corporation, has caused these presents to be signed by its proper officers and its corporate seal to be hereunto affixed this 23rd day of August A.D., 1977.

Signed:

Kermit A. Hill
Kermit A. Hill

Marilyn A. Hill
Marilyn A. Hill

Daniel J. Dreis
Daniel J. Dreis

Susan M. Dreis
Susan M. Dreis

Alfred W. Dahlberg
Alfred W. Dahlberg
FEDERAL LAND BANK OF ST. PAUL

Helen M. Dahlberg
Helen M. Dahlberg

Robert Hall
Robert Hall its Vice President

Donald F. Hathaway
Donald F. Hathaway its Asst. Secretary

State of Minnesota
County of HENNEPIN The foregoing instrument was acknowledged before me this 25th day of July A.D., 1977, by Kermit A. Hill and Marilyn A. Hill, his wife.

Gerald T. Coyne GERALD T. COYNE
Notary Public, HENNEPIN County, Minnesota
My Commission Expires SEPTEMBER 14, 1983

State of Minnesota
County of HENNEPIN The foregoing instrument was acknowledged before me this 23rd day of July A.D., 1977, by Daniel J. Dreis and Susan M. Dreis, his wife.

Gerald T. Coyne GERALD T. COYNE
Notary Public, HENNEPIN County, Minnesota
My Commission Expires SEPTEMBER 14, 1983

State of Minnesota
County of HENNEPIN The foregoing instrument was acknowledged before me this 19th day of JULY A.D., 1977, by Alfred W. Dahlberg and Helen M. Dahlberg, his wife.

Gerald T. Coyne GERALD T. COYNE
Notary Public, HENNEPIN County, Minnesota
My Commission Expires September 14, 1983

State of Minnesota
County of Ramsey The foregoing instrument was acknowledged before me this 23rd day of August A.D., 1977, by Robert Hall its Vice President and Donald F. Hathaway its Asst. Secretary of Federal Land Bank of St. Paul, a Minnesota corporation, on behalf of the corporation.

Edward E. Beal
Notary Public, Ramsey County, Minnesota
My Commission Expires August 6, 1981

I hereby certify that I have surveyed and platted the property described on this plat as BLACKFOOT FOREST; that this plat is a correct representation of said survey; that the distances are correctly shown on said plat in feet and hundredths of a foot; that all monuments have been correctly placed in the ground as shown on said plat; that the outside boundary lines are correctly designated on said plat; and that there are no wet lands or public highway to be designated other than as shown thereon.

Raymond A. Prusch
Raymond A. Prusch, Registered Land Surveyor
Minn. Reg. No. 6743

State of Minnesota
County of Hennepin The foregoing instrument was acknowledged before me this 21st day of JULY A.D., 1977, by Raymond A. Prusch, Registered Land Surveyor.

Gerald T. Coyne
Gerald T. Coyne, Notary Public, Hennepin County, Minn.
My Commission Expires September 14, 1983

This annexed plat of BLACKFOOT FOREST was approved and accepted by the Town Board of the Township of Oak Grove at a regular meeting held this 29 day of Aug A.D., 1977.

Ernest W. Knutson
Chairman of Town Board

Walter Zygmunt
Clerk of Town Board

This annexed plat of BLACKFOOT FOREST was approved and accepted by the Board of County Commissioners of the County of Anoka, State of Minnesota, at a regular meeting thereof held this 13th day of September A.D., 1977.


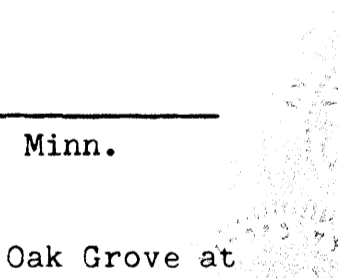


Robert C. Korshak
Chairman

Robert L. M. ...
Executive Secretary

This plat was approved as to form and executed on this 13th day of SEPTEMBER A.D., 1977.

478093
OFFICE OF COUNTY RECORDER
STATE OF MINNESOTA, COUNTY OF ANOKA
I hereby certify that the within instrument was filed in this office for record on the SEP 14 1977 A.D., 1977.
Auditor, Anoka County
By Charles R. ...
Deputy

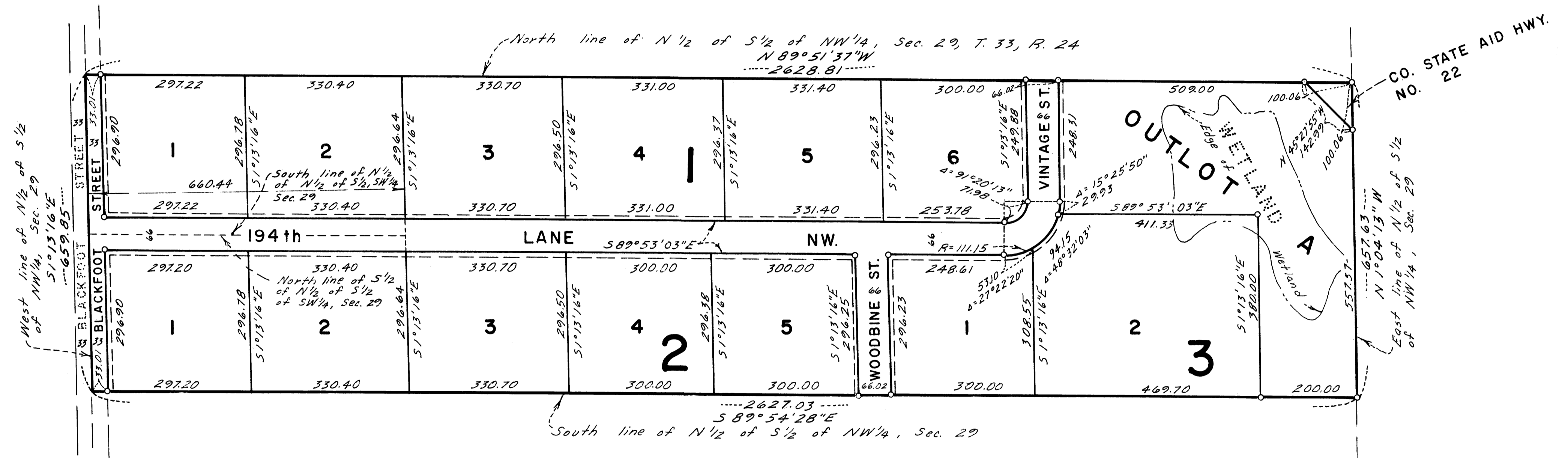
...
County Attorney, Anoka County, Minnesota



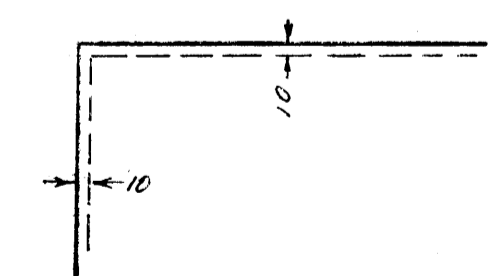
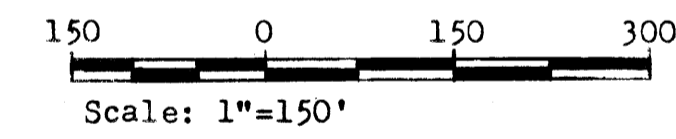
BLACKFOOT FOREST

TOWNSHIP OF OAK GROVE
COUNTY OF ANOKA

LOT SURVEYS CO.
LAND SURVEYORS



Bearings shown are assumed.
o Denotes Iron Monument
July, 1977



Utility and Drainage Easements shown
thus being 10 feet in width and parallel
with lots lines unless otherwise indicated.

Recommended for approval this 13th day of September A.D., 1977.
Paul K. Lund
Anoka County Highway Engineer

Checked and approved this 13th day of September A.D., 1977.
Blood W. Anderson
Anoka County Surveyor