

OFFICIAL PLAT **CIC NUMBER 171**
COTTAGES AT CLUB WEST,
A CONDOMINIUM
FOURTH SUPPLEMENTAL
CIC PLAT

This FOURTH SUPPLEMENTAL CIC plat is part of the Declaration recorded as Document No. 442381-002 on this 6th day of April, 2005.

CITY OF BLAINE
 COUNTY OF ANOKA
 SEC. 17, TWP. 31, RGE. 23

I, Terrence E. Rothenbacher, hereby certify that the work was undertaken by or reviewed and approved by me for this FOURTH SUPPLEMENTAL CIC PLAT of CIC Number 171, COTTAGES AT CLUB WEST, A CONDOMINIUM, being located upon:

Lot 1, Block 1, CLUB WEST TWELFTH ADDITION, Anoka County, Minnesota, and the additional real estate is located upon the following described property designated as:

Lots 2 through 9, inclusive, Lots 15 through 22, inclusive, Lots 24 and 25, all in Block 1; CLUB WEST TWELFTH ADDITION, Anoka County, Minnesota,

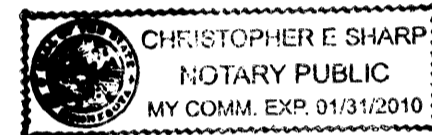
and that this CIC plat fully and accurately depicts all information required by Minnesota Statutes, Section 515B.2-110.

Dated this 8th day of March, 2005.

Terrence E. Rothenbacher
 Terrence E. Rothenbacher, Land Surveyor
 Minnesota License No. 20595

STATE OF MINNESOTA
 COUNTY OF ANOKA

The foregoing certificate was acknowledged before me this 8th day of March, 2005, by Terrence E. Rothenbacher, a Licensed Professional Land Surveyor.



Christopher E. Sharp
 Notary Public, Anoka County, Minnesota
 My Commission Expires January 31, 2010

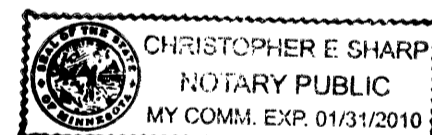
I, Brian F. Kallio pursuant to Minnesota Statutes, Section 515B.2-101(c), do hereby certify that all the units and all structural components and mechanical systems of all buildings containing or comprising any units hereby created, are substantially completed.

Dated this 8th day of March, 2005.

Brian F. Kallio
 Registered Professional Engineer
 Minnesota Registration No. 25817

STATE OF MINNESOTA
 COUNTY OF ANOKA

The foregoing certificate was acknowledged before me this 8th day of March, 2005, by Brian F. Kallio, a Registered Professional Engineer.



Christopher E. Sharp
 Notary Public, Anoka County, Minnesota
 My Commission Expires January 31, 2010

Checked and approved this 18th day of MARCH, 2005.

Larry D. ...
 Anoka County Surveyor

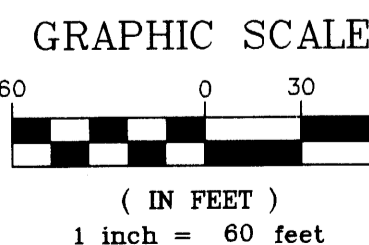
BENCH MARKS

Cast Iron Monument at the Southeast Corner of Section 9, Township 31, Range 23.
 Elevation= 904.86 (NGVD 1929)

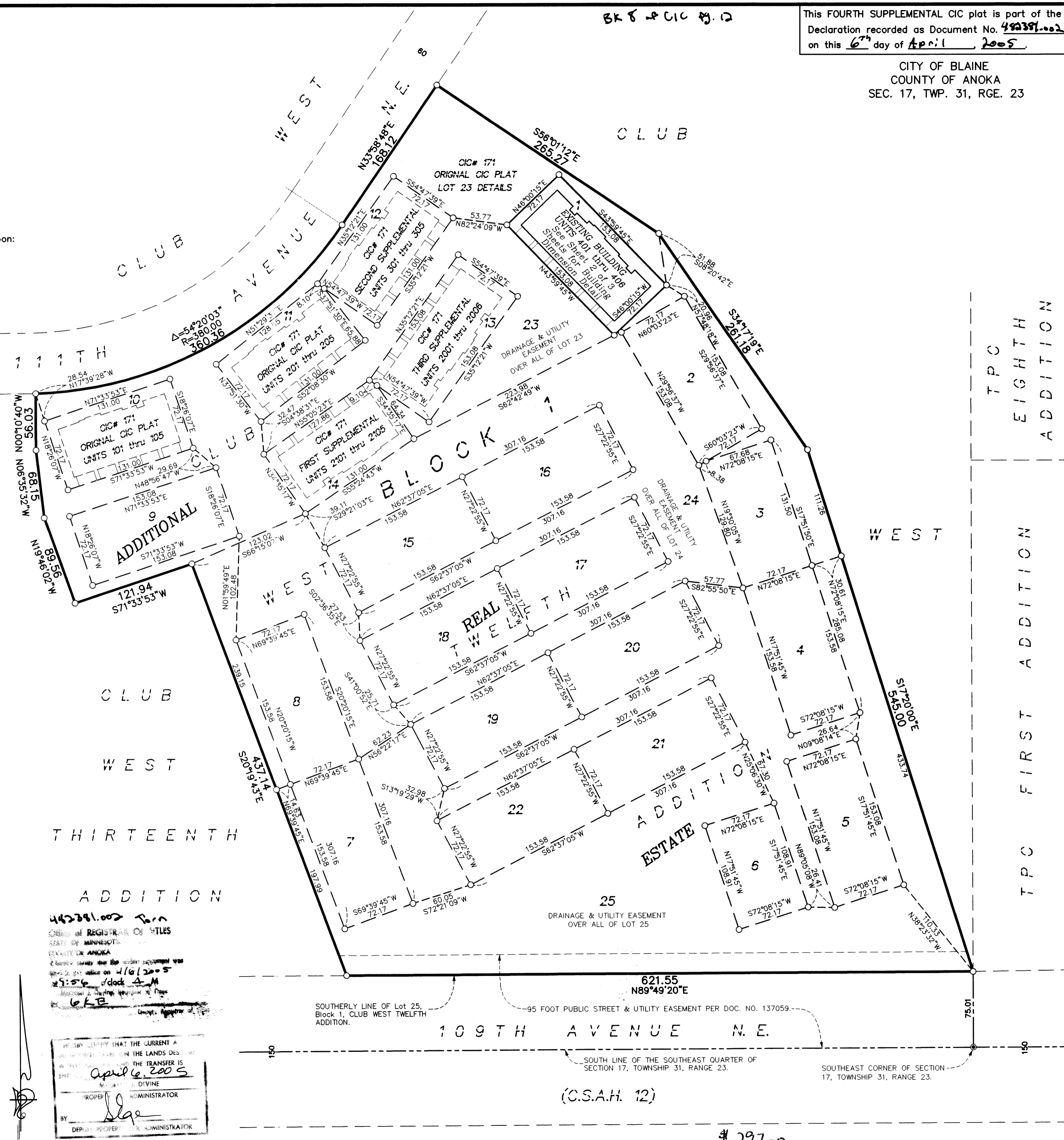
Cast Iron Monument at the North Quarter Corner of Section 9, Township 31, Range 23.
 Elevation= 903.09 (NGVD 1929)

○ Denotes 1/2 inch by 14 inch iron monument set and marked with license number 20595.

For the purposes of this CIC the southerly line of Lot 25, Block 1, CLUB WEST TWELFTH ADDITION, is assumed to have a bearing of North 89 degrees 49 minutes 20 seconds East.



PIONEEREngineering
 CIVIL ENGINEERS LAND PLANNERS LAND SURVEYORS LANDSCAPE ARCHITECTS



442381-002
 REGISTERED OF DEEDS
 STATE OF MINNESOTA
 COUNTY OF ANOKA
 Received for recording on 4/6/2005
 2:56 PM
 L.E.

BEFORE ME, THE CURRENT A...
 APRIL 6, 2005
 J. DIVINE
 DEPUTY COUNTY ADMINISTRATOR

(C.S.A.H. 12)

297.00

