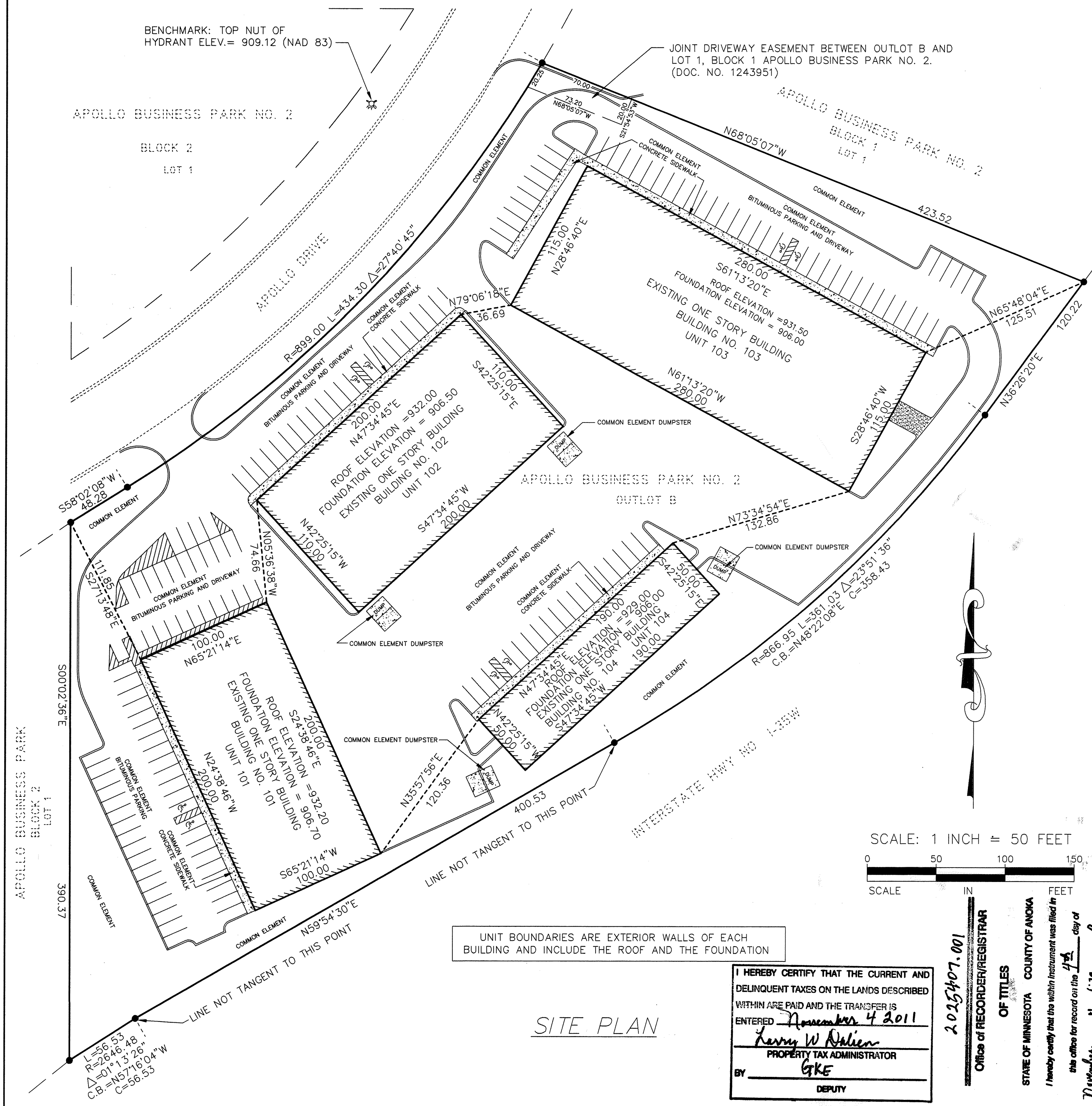


COMMON INTEREST COMMUNITY NUMBER 224 A CONDOMINIUM LINO LAKES CONDOMINIUM CIC PLAT

CITY OF LINO LAKES
SECTION 17, TOWNSHIP 31 NORTH, RANGE 22 WEST
ANOKA COUNTY, MINNESOTA

Book 11 of CIC Page 12

This CIC Plat is part of the Declaration recorded as
Document No. 2025407.001 on this 4th day of November, 2005.



I, Frank R. Cardarelli, do hereby certify that the work was undertaken by or reviewed and approved by me for this CIC PLAT of COMMON INTEREST COMMUNITY NUMBER 224, A CONDOMINIUM, LINO LAKES CONDOMINIUM, being located upon:

Outlot B, APOLLO BUSINESS PARK NO. 2, according to the recorded plat thereof, Anoka County, Minnesota.

fully and accurately depicts all information required by Minnesota Statutes, Section 515B.2-110.

Dated this 19 day of December, 2005.

Frank R. Cardarelli
Frank R. Cardarelli, Land Surveyor, Minnesota License No. 6508

STATE OF MINNESOTA
COUNTY OF RAMSAY

The foregoing instrument was acknowledged before me this 19th day of December, 2005, by Frank R. Cardarelli, a licensed Land Surveyor, Minnesota license No. 6508.

Alan F. Musielewicz
Alan F. Musielewicz
Notary Public, Ramsay County, Minnesota
My Commission Expires: 02-31-2010

I, Jonathan L. Faraci, pursuant to Minnesota Statutes, Section 515B.2-101(c), do hereby certify that all structural components and mechanical systems serving more than one unit in all buildings containing the units thereby created are substantially completed.

Dated this 19 day of December, 2005.

Jonathan L. Faraci
Jonathan L. Faraci, Licensed Engineer, Minnesota License No. 16464

STATE OF MINNESOTA
COUNTY OF RAMSAY

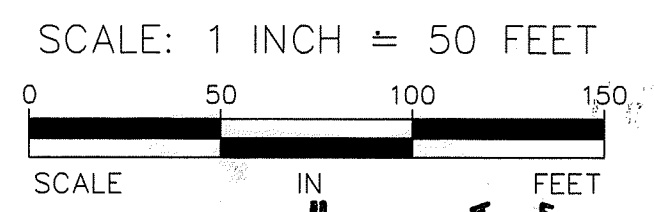
The foregoing instrument was acknowledged before me this 19th day of December, 2005, by Jonathan L. Faraci, a licensed Engineer, Minnesota license No. 16464.

Alan F. Musielewicz
Alan F. Musielewicz
Notary Public, Ramsay County, Minnesota
My Commission Expires: 02-31-2010

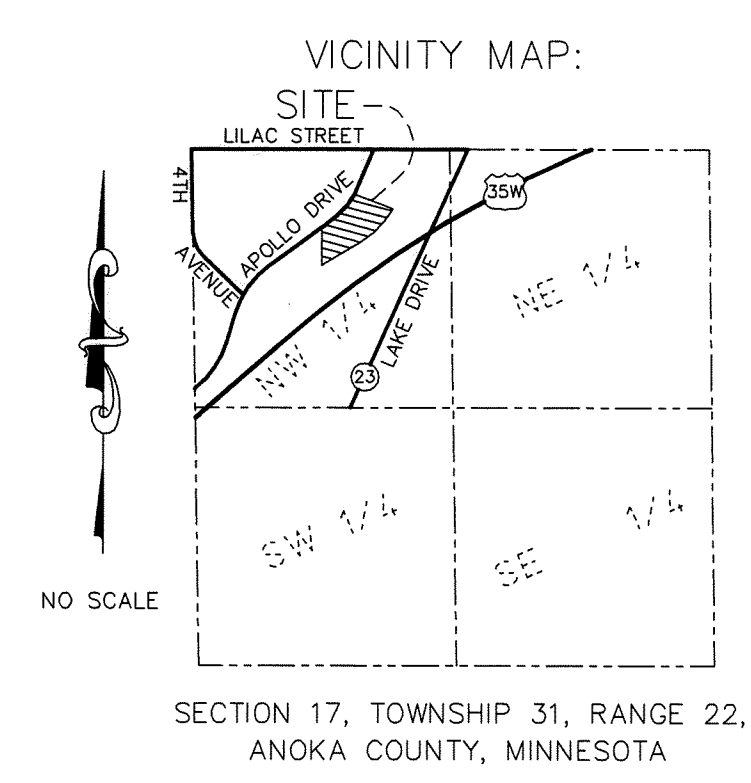
COUNTY SURVEYOR, Anoka County, Minnesota

Pursuant to Minnesota Statutes, Chapter 389.09, Subdivision 2, this CIC Plat has been reviewed and is approved this 20th day of December, 2005.

By: *Larry O. Heium* by *Charles F. Butz*, Deputy
Anoka County Surveyor



- DENOTES 1/2 INCH IRON PIPE MONUMENT FOUND.
 - DENOTES 1/2 INCH x 14 INCH IRON PIPE MONUMENT SET AND MARKED BY LICENSE NO. 6508.
- FOR THE PURPOSES OF THIS CIC PLAT THE NORTHERLY LINE OF OUTLOT B, APOLLO BUSINESS PARK NO. 2 IS ASSUMED TO HAVE A BEARING OF N68°05'07"W.
- BENCHMARK: TOP NUT OF HYDRANT, WEST SIDE OF APOLLO DRIVE, AS SHOWN ON SITE PLAN, ELEVATION=909.12.
- ELEVATIONS BASED ON THE CITY OF LINO LAKES VERTICAL DATUM, NAD 83.



HEREBY CERTIFY THAT THE CURRENT AND DELINQUENT TAXES ON THE LANDS DESCRIBED WITHIN ARE PAID AND THE TRANSFER IS ENTERED

ENTERED November 4 2011

Larry W. Nelson
PROPERTY TAX ADMINISTRATOR

BY GKE
DEPUTY

2025407.001
Office of RECORDER/REGISTRAR
OF TITLES
STATE OF MINNESOTA
COUNTY OF ANOKA

I hereby certify that the within instrument was filed in the office for record on the 19th day of November, 2011 at 1:31 o'clock P.M. and was duly recorded in book light page 12

Larry W. Nelson
Recorder/Registrar

By GKE
Deputy

\$56.00 Development Engineering, P.A.