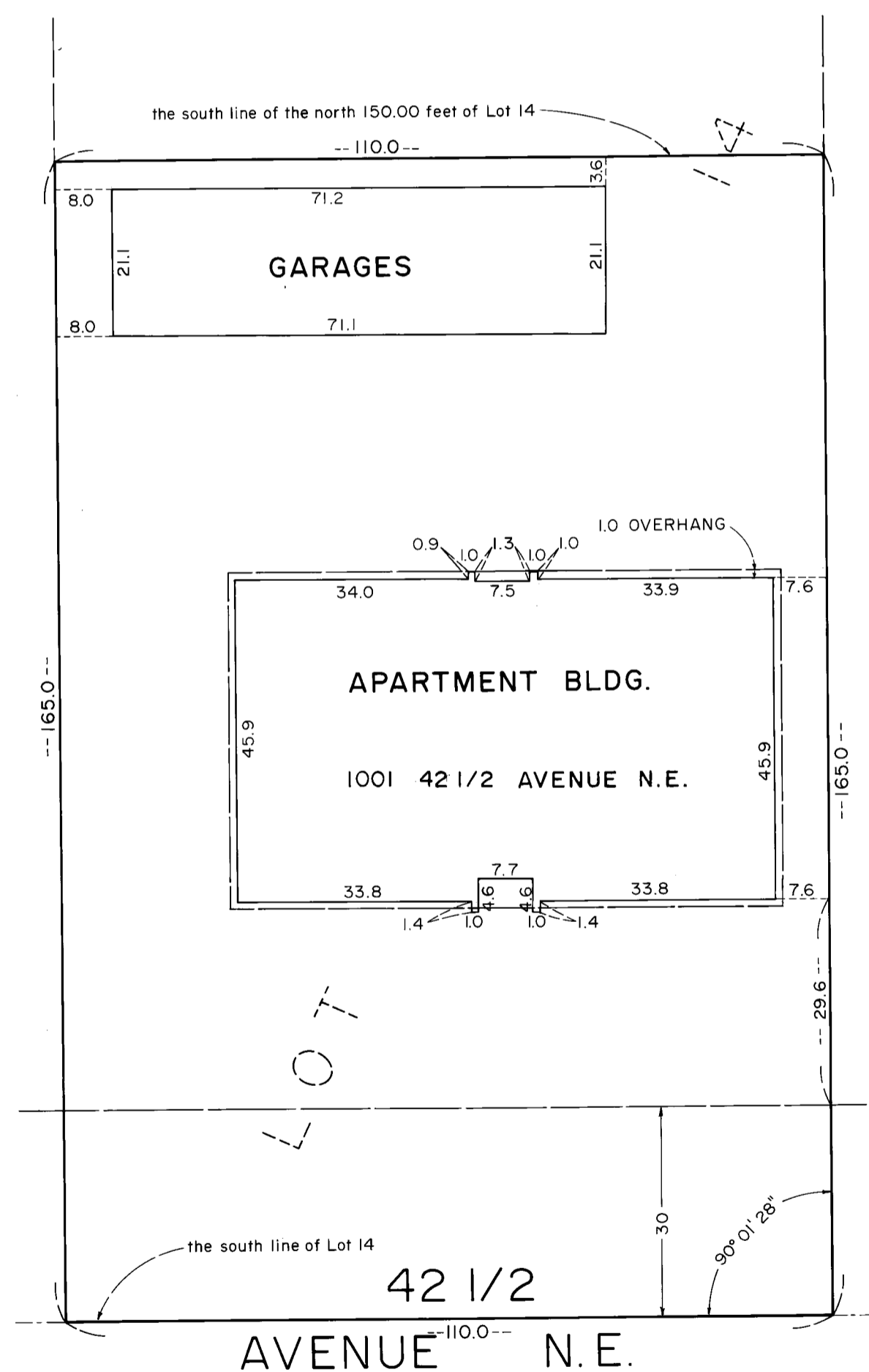
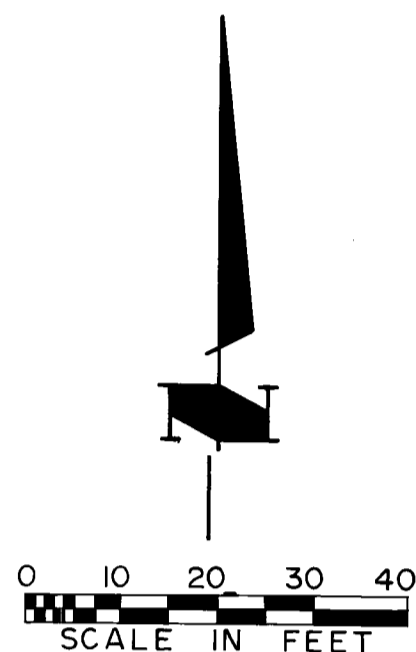


APARTMENT OWNERSHIP NO. 1

HIDDEN HEIGHTS CONDOMINIUM

DOC. NO. 552916
APARTMENT OWNERSHIP
DECLARATION
DOC. NO. 552915
FILING DATE JUL 28 1980



CERTIFICATE:


The undersigned being first duly sworn under oath, certifies and deposes that the within set of floor plans of APARTMENT OWNERSHIP NO. 1, Hidden Heights Condominium, being Lot 14, Block 3, Reservoir Hills, according to the recorded plat thereof, except the north 150.00 feet, fully and accurately depicts the layout, location, apartment numbers and dimensions of the apartments as built.

represents an accurate copy of portions of the plans of the Building as filed with and approved by the City of Columbia Heights,

Thomas S. Bergquist
Thomas S. Bergquist
Land Surveyor, Minn. Reg. No. 1425

STATE OF MINNESOTA
COUNTY OF HENNEPIN

The foregoing instrument was acknowledged before me this 13th day of March, 1980 by Thomas S. Bergquist, Land Surveyor.



Thomas A. McGinty
Thomas A. McGinty
Notary Public, Hennepin County, Minnesota
My Commission Expires April 17, 1988

COUNTY RECORDER, ANOKA COUNTY, MINNESOTA

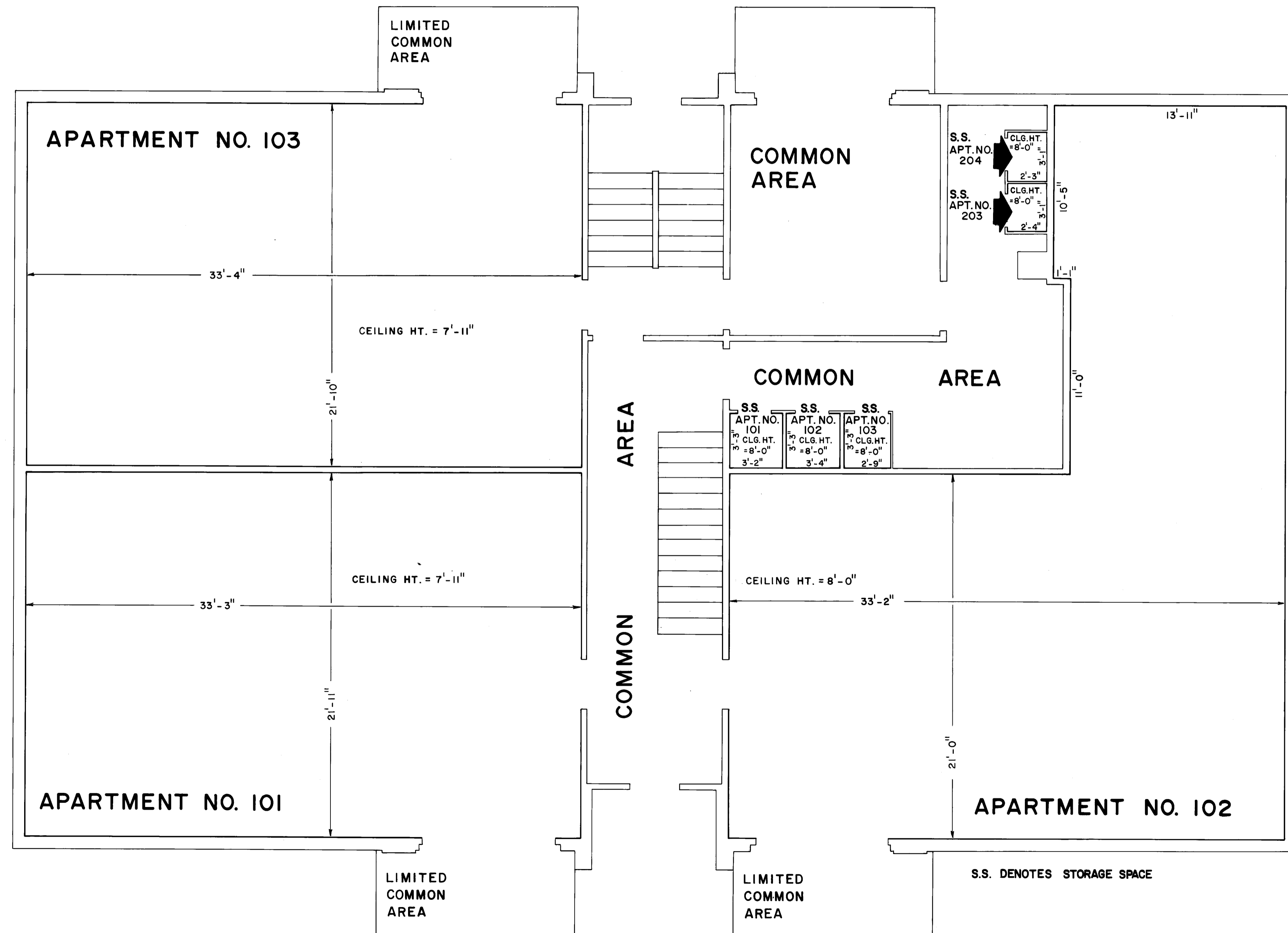
I hereby certify that the within Floor Plans of APARTMENT OWNERSHIP NO. 1 was filed in this office this 28th day of JULY, 1980 at 11:45 o'clock A.M. in Book 1 of Apartment Ownership at Page 1. Ted J. Omdahl, County Recorder,

by *R. J. Halderson*, Deputy

Checked and approved this 16th day of July, 1980 A.D.
Robert W. Anderson
Anoka County Surveyor

APARTMENT OWNERSHIP NO. 1

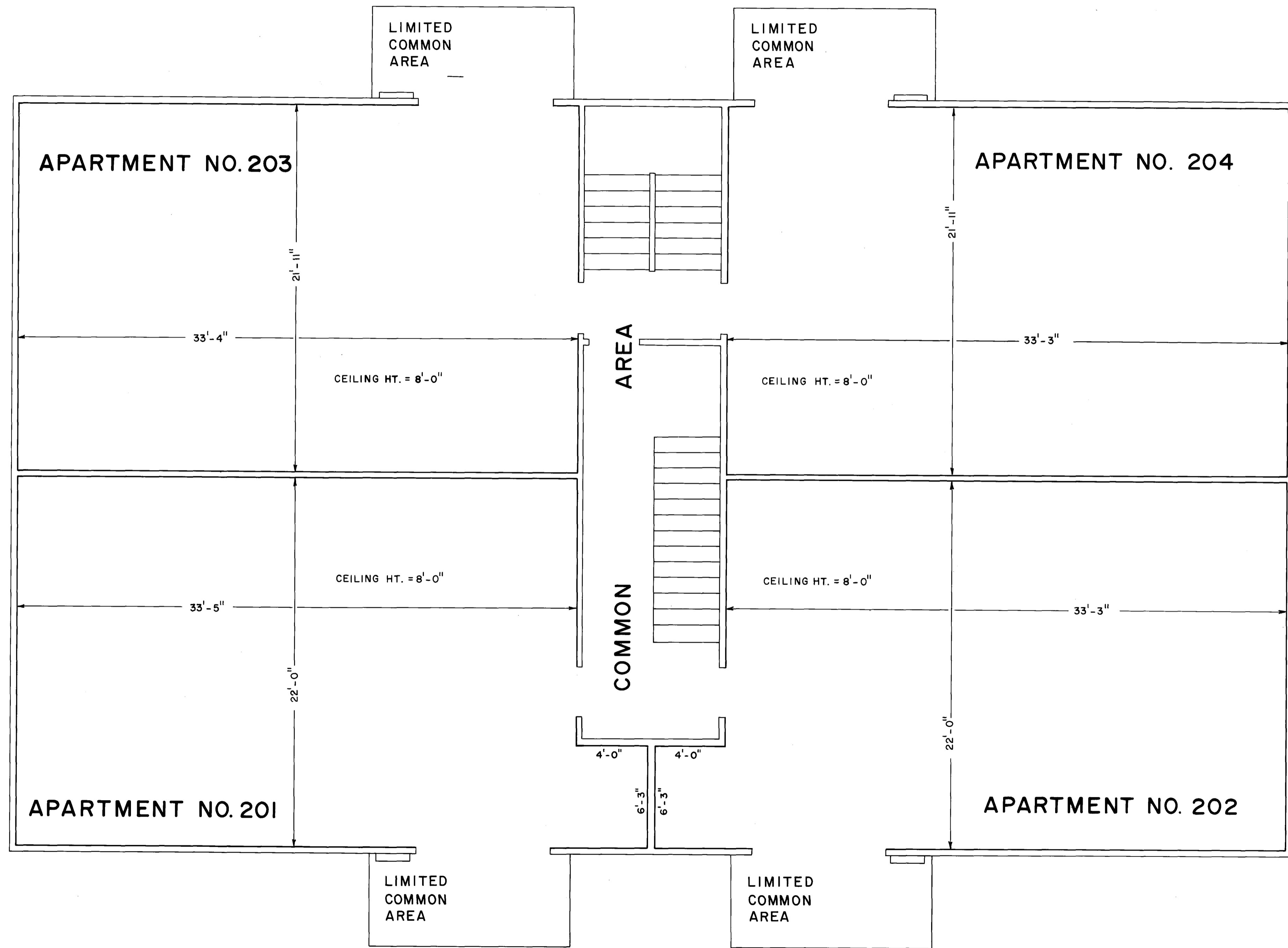
HIDDEN HEIGHTS CONDOMINIUM



S.S. DENOTES STORAGE SPACE

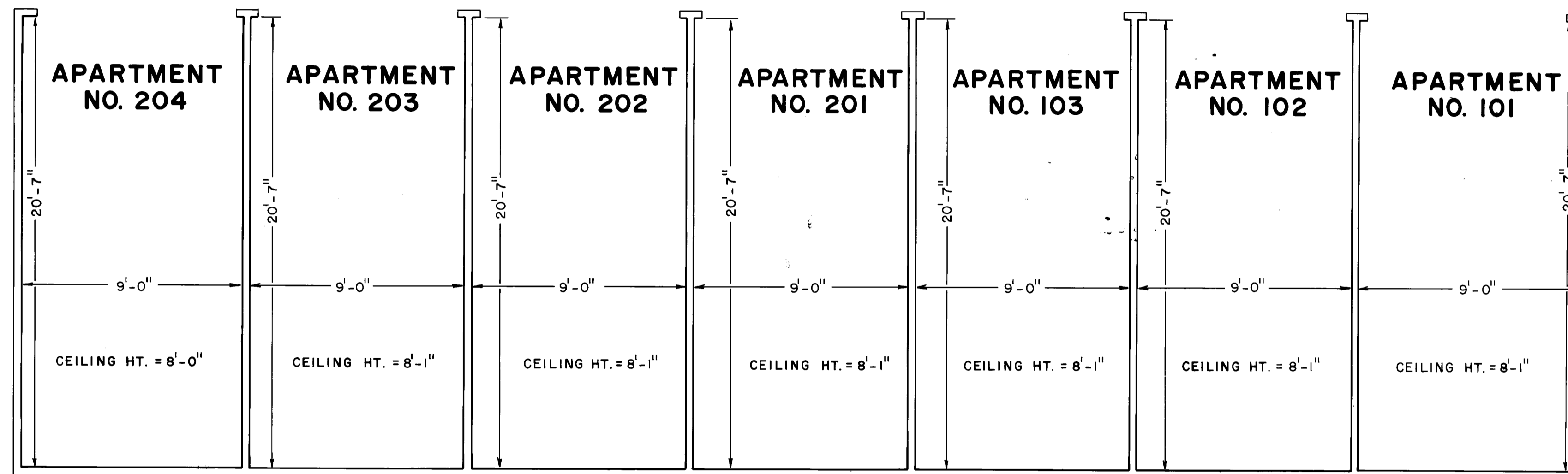
APARTMENT OWNERSHIP NO. 1

HIDDEN HEIGHTS CONDOMINIUM



APARTMENT OWNERSHIP NO. 1

HIDDEN HEIGHTS CONDOMINIUM



GARAGES