

# CONDOMINIUM NUMBER 32 FOREST OAKS CARRIAGE HOMES II A CONDOMINIUM

## THIRD SUPPLEMENT SITE PLAN

**LOT SURVEYS COMPANY, INC.**  
LAND SURVEYORS

The undersigned, being first duly sworn under oath, certifies and deposes that these Third Supplemental Floor Plans of Condominium No. 32, Forest Oaks Carriage Homes II, a Condominium, being located upon

Lot 5, Block 1, Forest Oaks Carriage Homes

And the Additional Real Estate described as follows:

Lots 6, and 7, Block 1, Forest Oaks Carriage Homes

fully and accurately depicts all information required by Minnesota Statutes Section 515A.2-110. Dated this 27<sup>TH</sup> day of NOVEMBER 1984.

Raymond A. Prasch  
Raymond A. Prasch, Registered Land Surveyor  
Minnesota Registration No. 6743

State of Minnesota

County of Hennepin The foregoing instrument was acknowledged before me this 27<sup>TH</sup> day of NOVEMBER 1984, by Raymond A. Prasch, a registered professional land surveyor.

Milton E. Hyland  
Milton E. Hyland, Notary Public, Hennepin County, Minnesota  
My Commission Expires November 19, 1987

HAROLD M. PIERCE a registered professional ARCHITECT for the State of Minnesota pursuant to Minnesota Statutes Section 515A. 2-101 (b) and (c) does hereby certify that all structural components and mechanical systems serving more than one unit of all buildings containing or comprising any units hereby created are substantially completed consistent with the Third Supplemental Floor Plans for Condominium No. 32, Forest Oaks Carriage Homes II, a Condominium, and that all the units are entirely completed consistent with said Floor Plans. Dated this 30<sup>TH</sup> day of NOVEMBER 1984.

Harold M. Pierce  
Minnesota Registration No. 10862

State of Minnesota

County of HENN The foregoing instrument was acknowledged before me this 30<sup>TH</sup> day of NOVEMBER 1984, by HAROLD M. PIERCE a registered professional ARCHITECT.

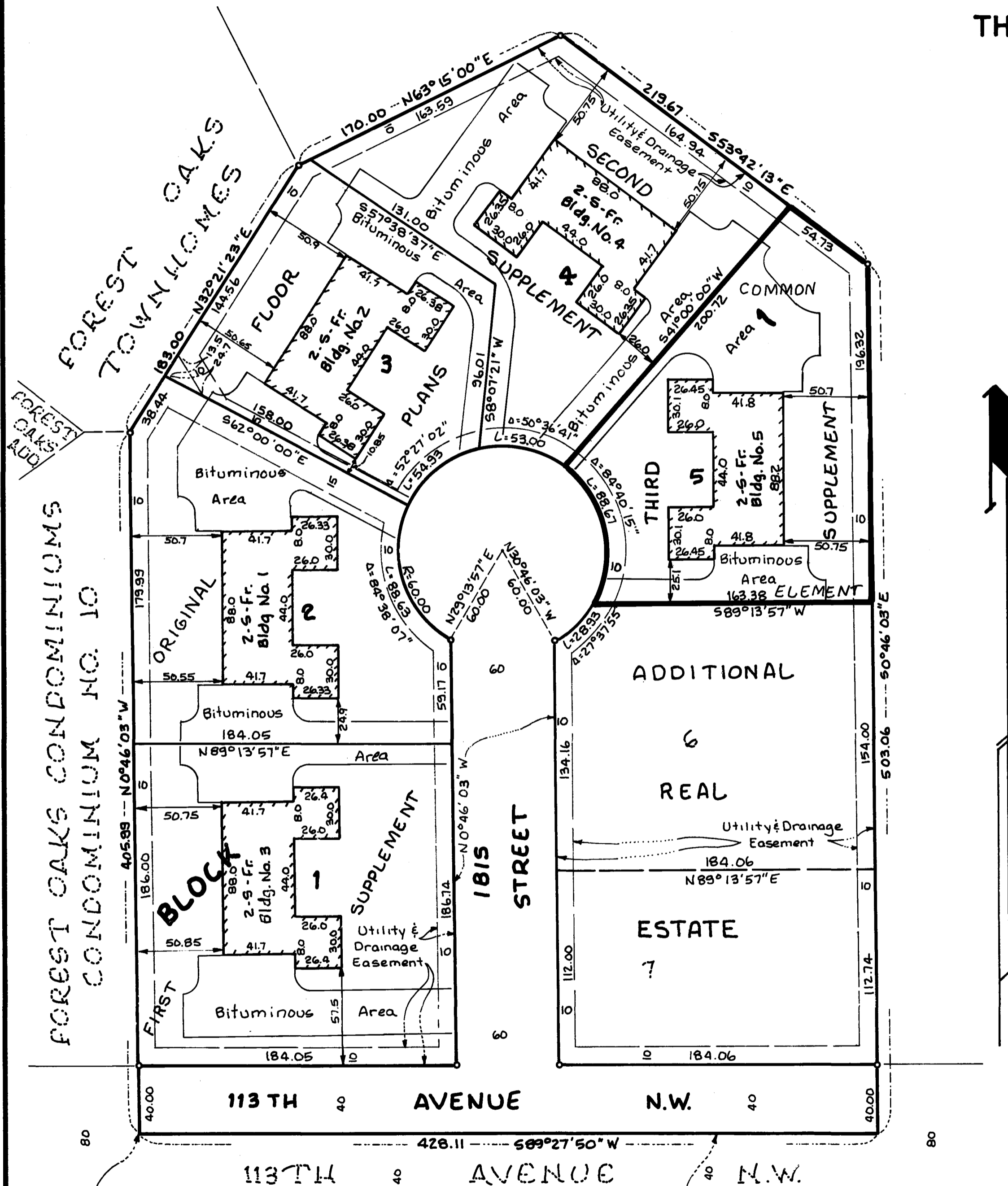
Milton E. Hyland  
Notary Public, HENN County, Minnesota  
My Commission Expires Nov. 19, 1984

Checked and approved this 3rd day of December 1984.

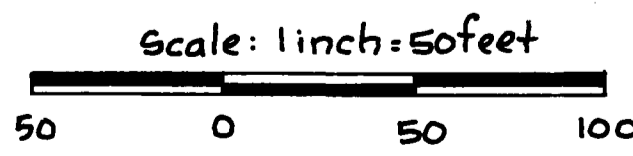
"NO DELINQUENT TAXES AND TRANSFER ENTERED"  
I HEREBY CERTIFY THAT THE TAXES PAYABLE IN THE YEAR 1984 ON THE LANDS DESCRIBED WITHIN ARE PAID Dec 3 1984  
Donald C. Bailey Anoka County Treasurer  
Charles R. DeLoe Auditor, Anoka County  
BY [Signature] Deputy

Roland W. Anderson  
Anoka County Surveyor

UNITED STATES OF AMERICA  
STATE OF MINNESOTA, COUNTY OF ANOKA  
I hereby certify that the within instrument was filed in this office for record on the DEC 4 1984 A.D., 1984 at 9:25 o'clock A.M., and was duly recorded in book 2 DE page 7 C&D O MIN 144MS  
[Signature]  
County Recorder  
[Signature]  
Deputy



SW corner of the SE 1/4 of the NE 1/4 Sec 15, T31, R24.  
South line of the SE 1/4 of the NE 1/4 Sec 15



For the purposes of this plat the East line of FOREST OAKS CONDOMINIUM is assumed to bear N0°46'03"W

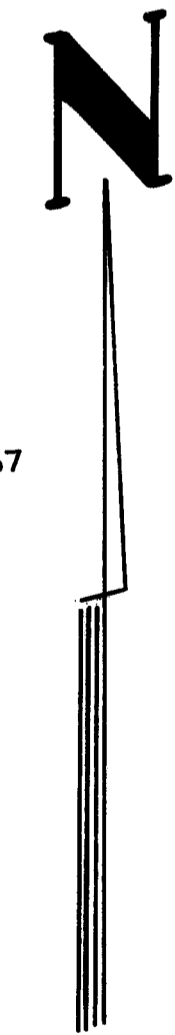
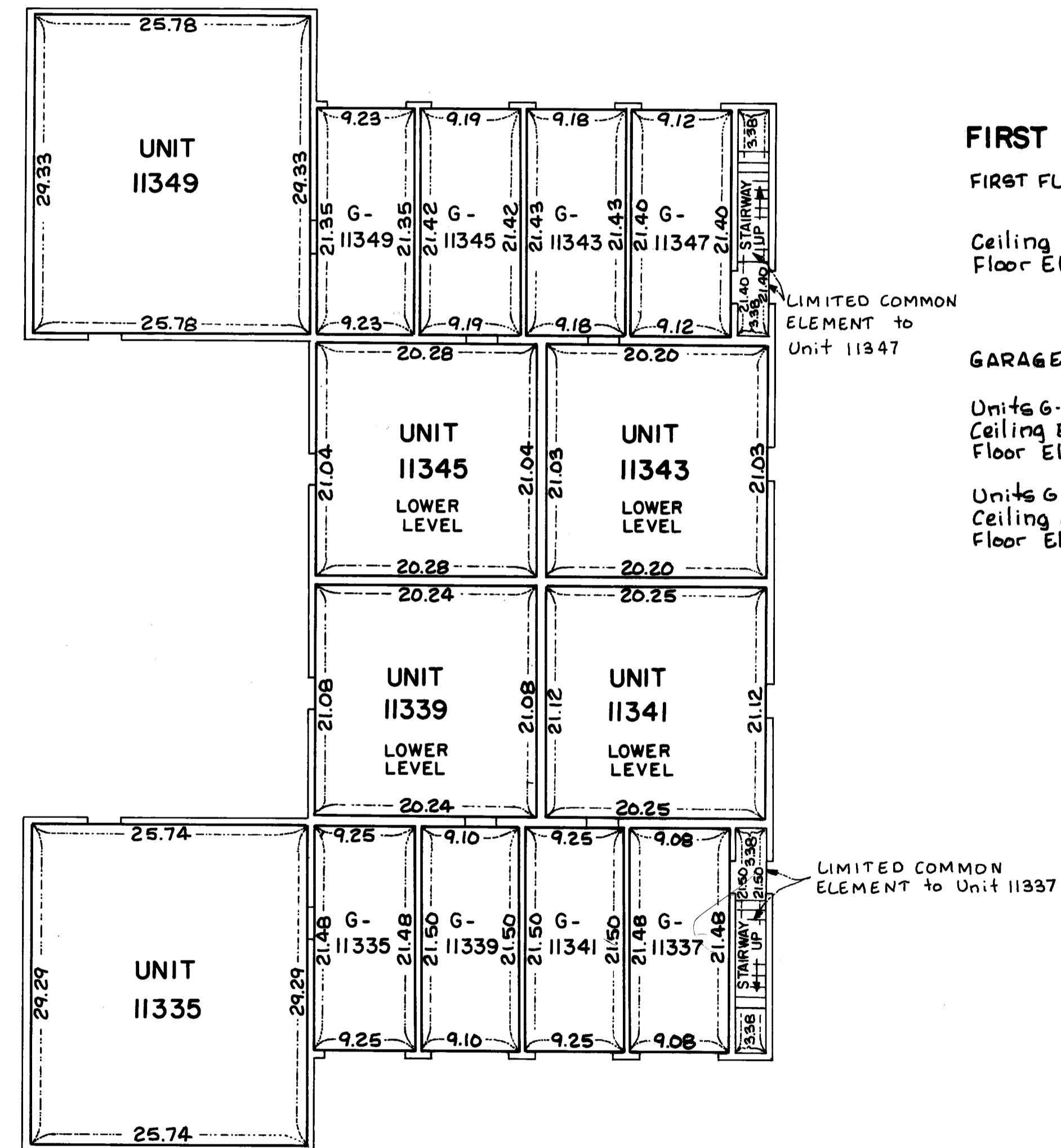
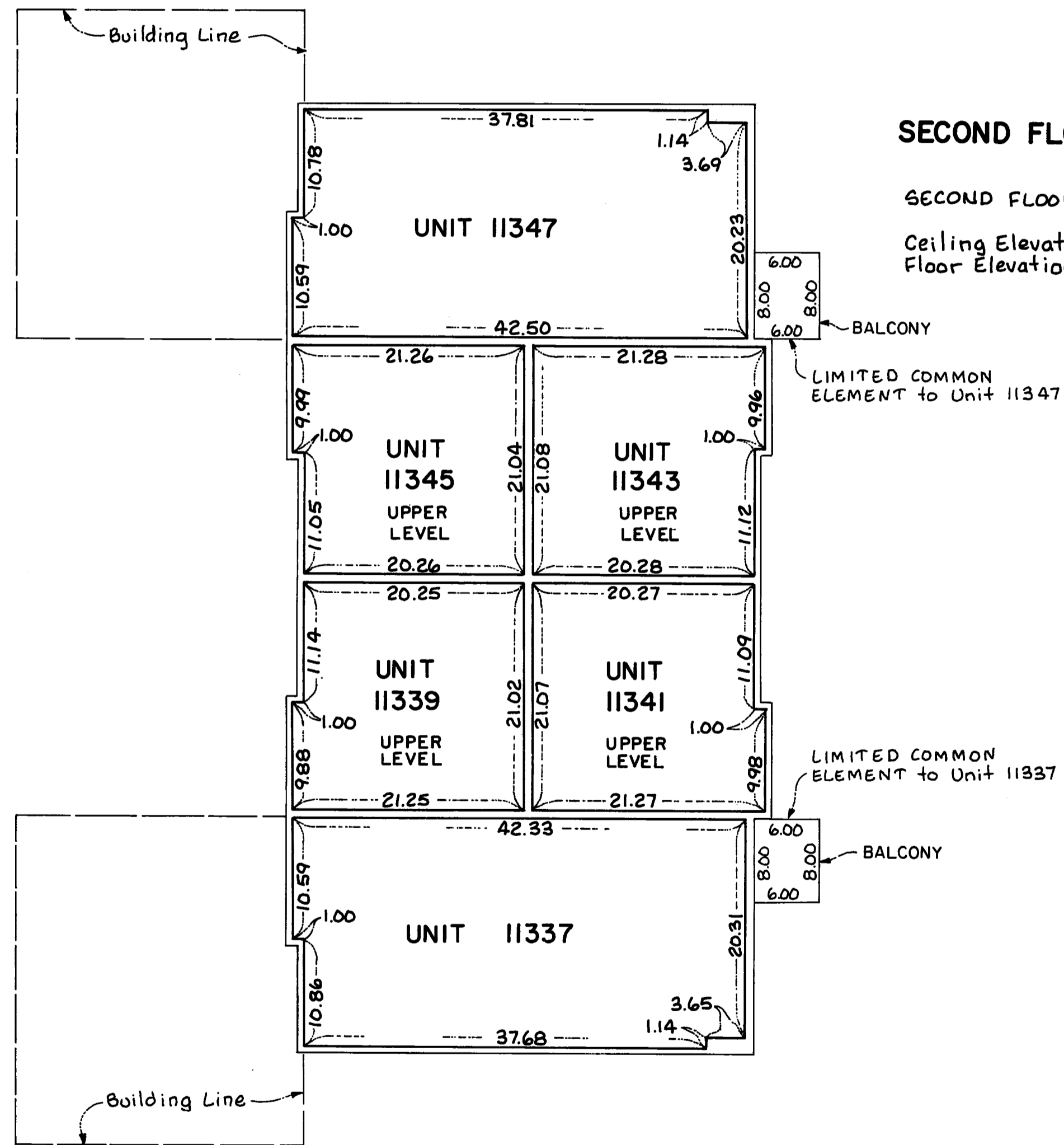
Benchmark: Top of Manhole 20 feet north of northwest corner Lot 2 Block 1 FOREST OAKS CARRIAGE HOMES Elev. = 866.33 (NGVD 1929)

o Denotes Iron Monument

# CONDOMINIUM NUMBER 32 FOREST OAKS CARRIAGE HOMES A CONDOMINIUM

BUILDING NO. 5

LOT SURVEYS COMPANY, INC.  
LAND SURVEYORS



Elevations shown are referenced to a Benchmark shown on the Site Plan.

Measurements shown are from inside stud wall to inside stud wall.

