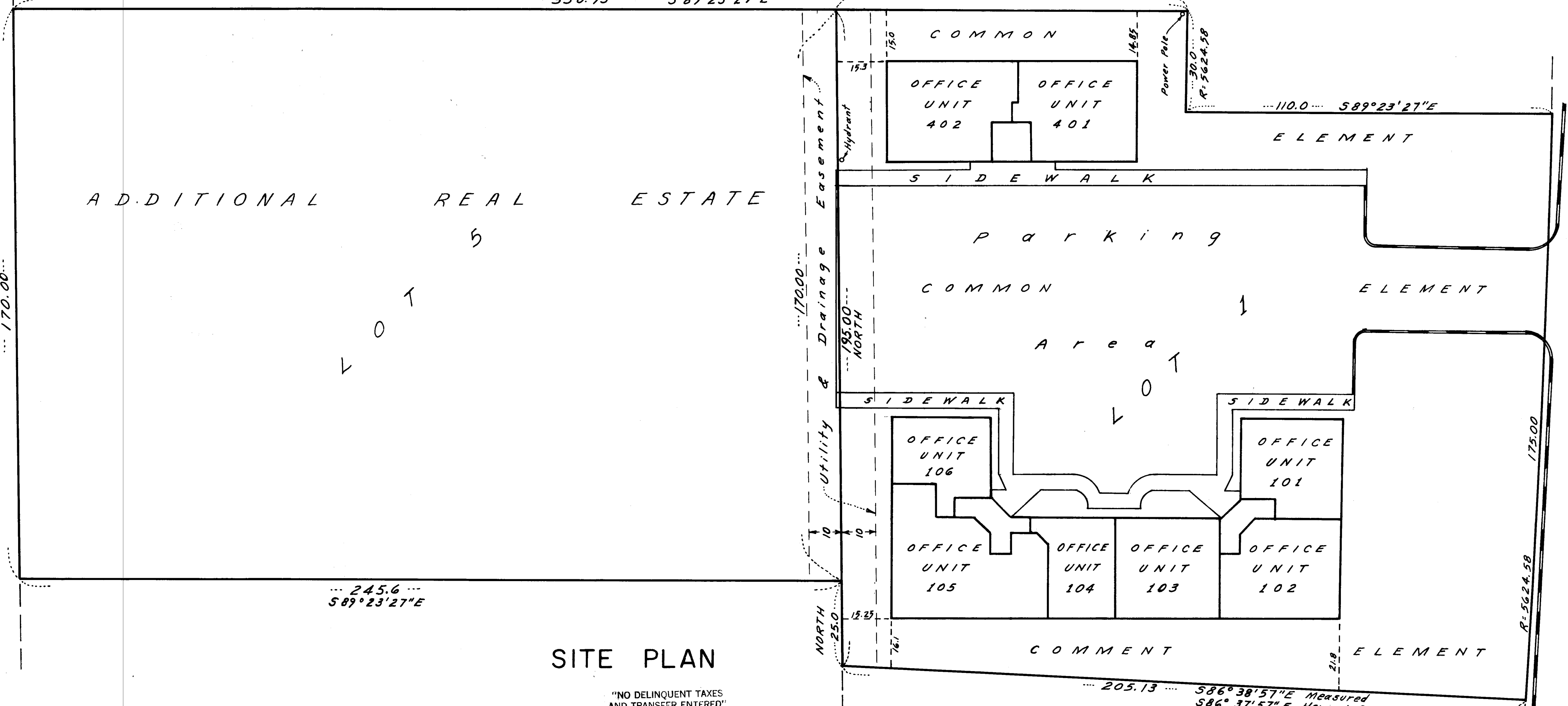


CONDOMINIUM NUMBER 42 MOORE LAKE OFFICE PARK

These floor plans are a part of the declaration filed or recorded as Document No. 722285 on this 20th day of August, 1986.

PLANTING BLVD.

SERVICE DRIVE (S. T. H. No. 65)



SITE PLAN

"NO DELINQUENT TAXES AND TRANSFER ENTERED"

Aug 20 1986
 Charles R. Ruppel
 Auditor, Anoka County
 BY S. Culver
 Deputy

I, Joseph A. Peroutka, a registered professional Civil Engineer for the State of Minnesota pursuant to Minnesota Statutes Section 515A.2-101 (b) and (c) does hereby certify that all structural components and mechanical systems servicing more than one unit of the building containing or comprising any units hereby created are substantially complete consistent with the Floor Plans for Condominium Number 42, MOORE LAKE OFFICE PARK, and that all the units are completed consistent with said floor plans.

Dated this 23rd day of July, 1986.

Joseph A. Peroutka
 Joseph A. Peroutka, Civil Engineer
 Minnesota Registration No. 8271

STATE OF MINNESOTA)
COUNTY OF RAMSEY) SS

The foregoing instrument was acknowledged before me this 23rd day of July, 1986, by Joseph A. Peroutka, a registered professional Civil Engineer.

Dianne B. Lunah
 Dianne B. Lunah
 Notary Public, Ramsey County, Minnesota
 My Commission Expires 6-25-87

The undersigned, being first duly sworn under oath, certifies and deposes that these Floor Plans of Condominium Number 42, MOORE LAKE OFFICE PARK, being located upon Lot 1, Block 1, Herwal 2nd Addition, Anoka County, Minnesota, and the additional real estate described as follows: Lot 5, Block 1, Herwal 2nd Addition, fully and accurately depicts all information required by Minnesota Statutes Section 515A.2-110.

Dated this 23rd day of July, 1986.

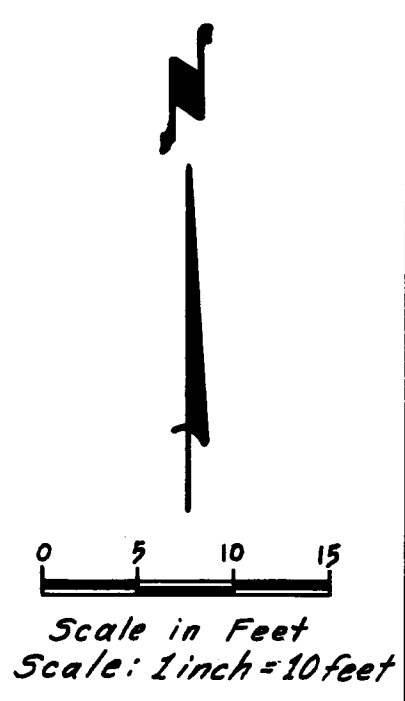
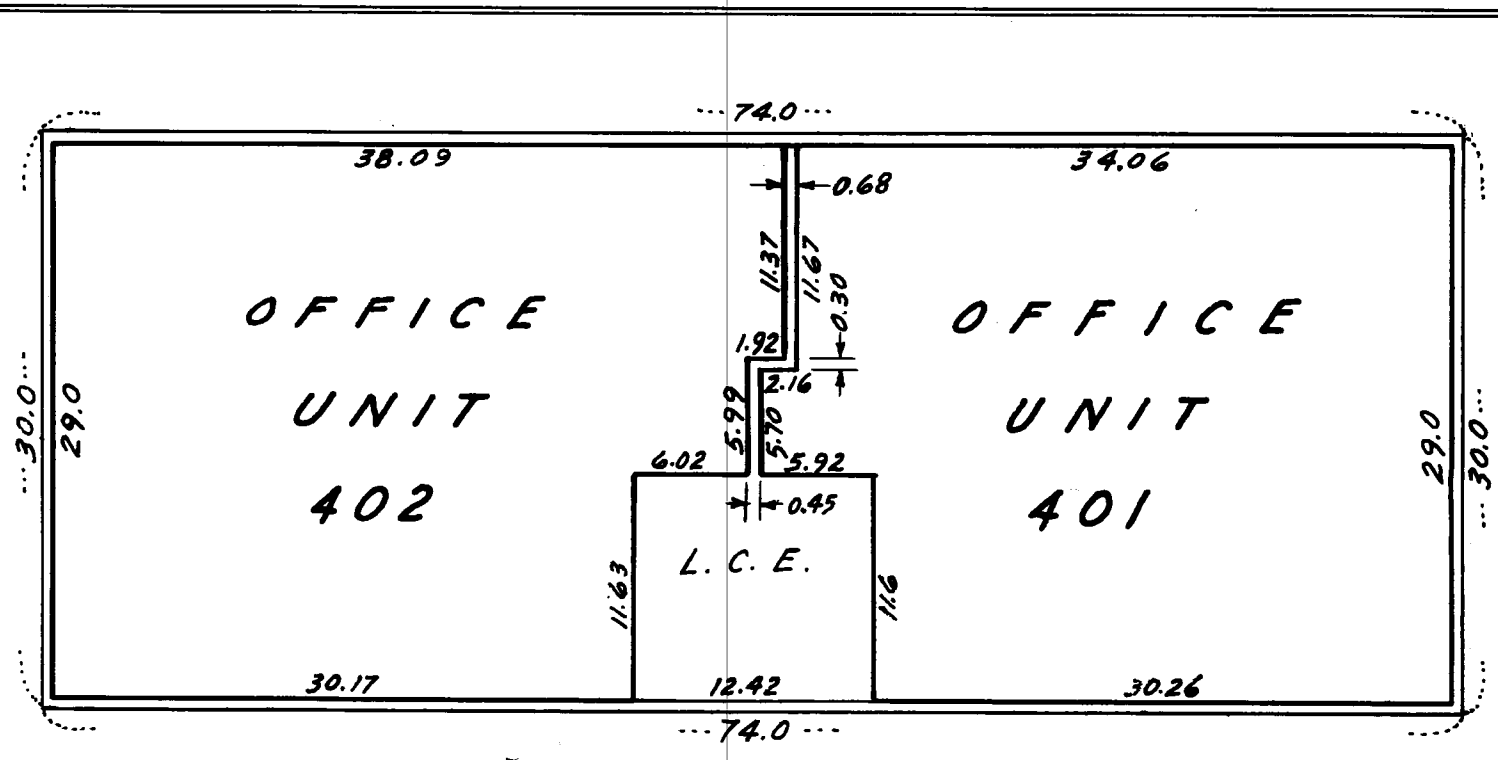
Ronald F. Meyer
 Ronald F. Meyer, Registered Land Surveyor
 Minnesota Registration No. 9051

STATE OF MINNESOTA)
COUNTY OF RAMSEY) SS

The foregoing instrument was acknowledged before me this 23rd day of July, 1986, by Ronald F. Meyer, a registered professional Land Surveyor.

Dianne B. Lunah
 Dianne B. Lunah
 Notary Public, Ramsey County, Minnesota
 My Commission Expires 6-25-87

Checked and approved this 19th day of August, 1986 A.D.
 Ronald W. Anderson
 Anoka County Surveyor



Benchmark: Top Hydrant 63rd Ave. N.E. and west service drive of S.T.H. No. 65. Elevation 887.20

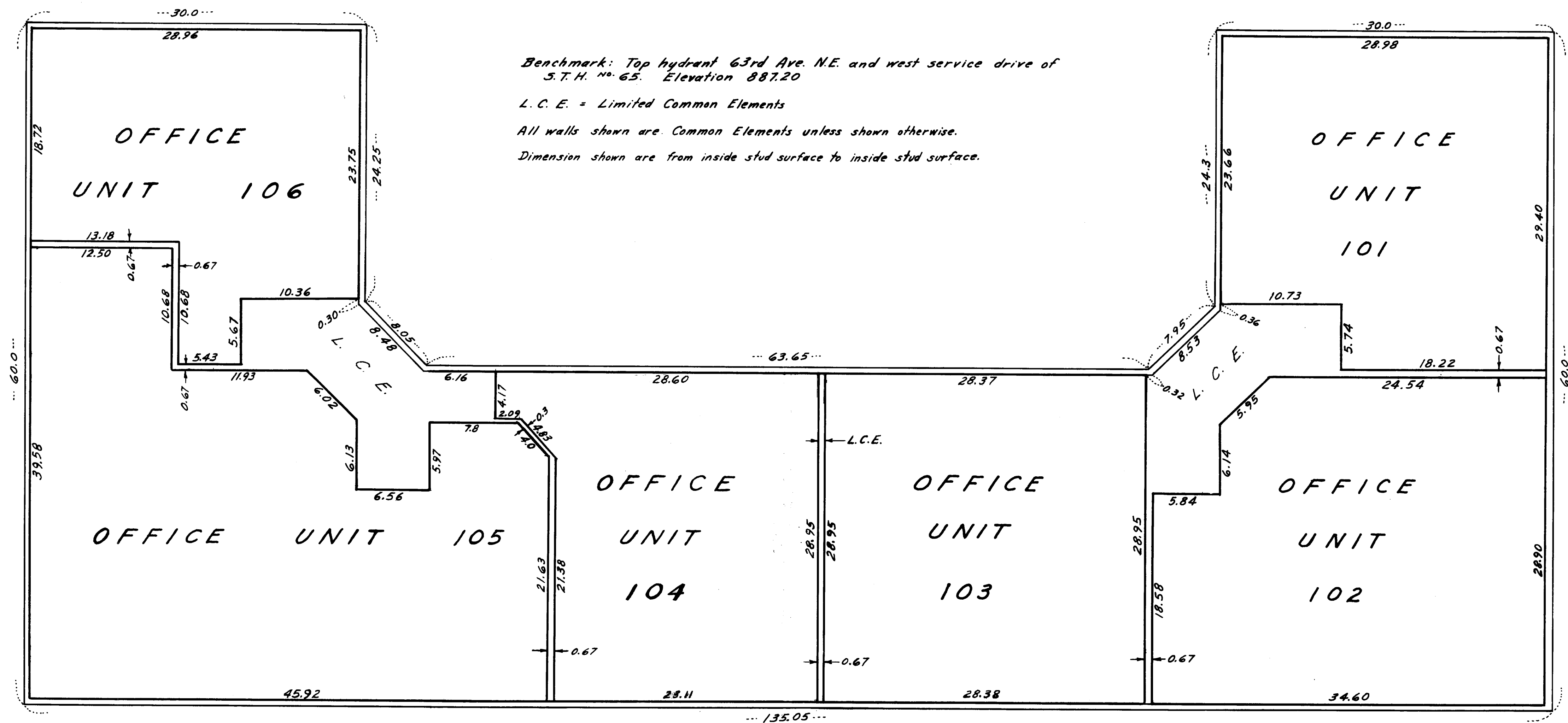
L.C.E. = Limited Common Elements
 All walls shown are Common Elements unless shown otherwise.

FLOOR & ELEVATION PLAN OFFICE UNITS 401 & 402

Dimensions shown are from inside stud surface to inside stud surface.

OFFICE OF COUNTY RECORDER
 STATE OF MINNESOTA, COUNTY OF ANOKA
 I hereby certify that the within instrument was filed in this office for record on the AUG 20 1986 A.D., 19 11 o'clock P.M., and was duly recorded in book 3 of Condo's 683-6
 Red J. Randall
 County Recorder
 Debra Kay Lopez
 Deputy

CONDOMINIUM NUMBER 42 MOORE LAKE OFFICE PARK



Ceiling elev. = 894.15 ft. OFFICE UNITS 105 & 106 Floor elev. = 886.06 ft.	Ceiling elev. = 894.15 ft. OFFICE UNIT 104 Floor elev. = 886.06 ft.	Ceiling elev. = 894.15 ft. OFFICE UNIT 103 Floor elev. = 886.06 ft.	Ceiling elev. = 894.15 ft. OFFICE UNITS 101 & 102 Floor elev. = 886.06 ft.
--	---	---	--

FLOOR & ELEVATION PLAN OFFICE UNITS 101 TO 106