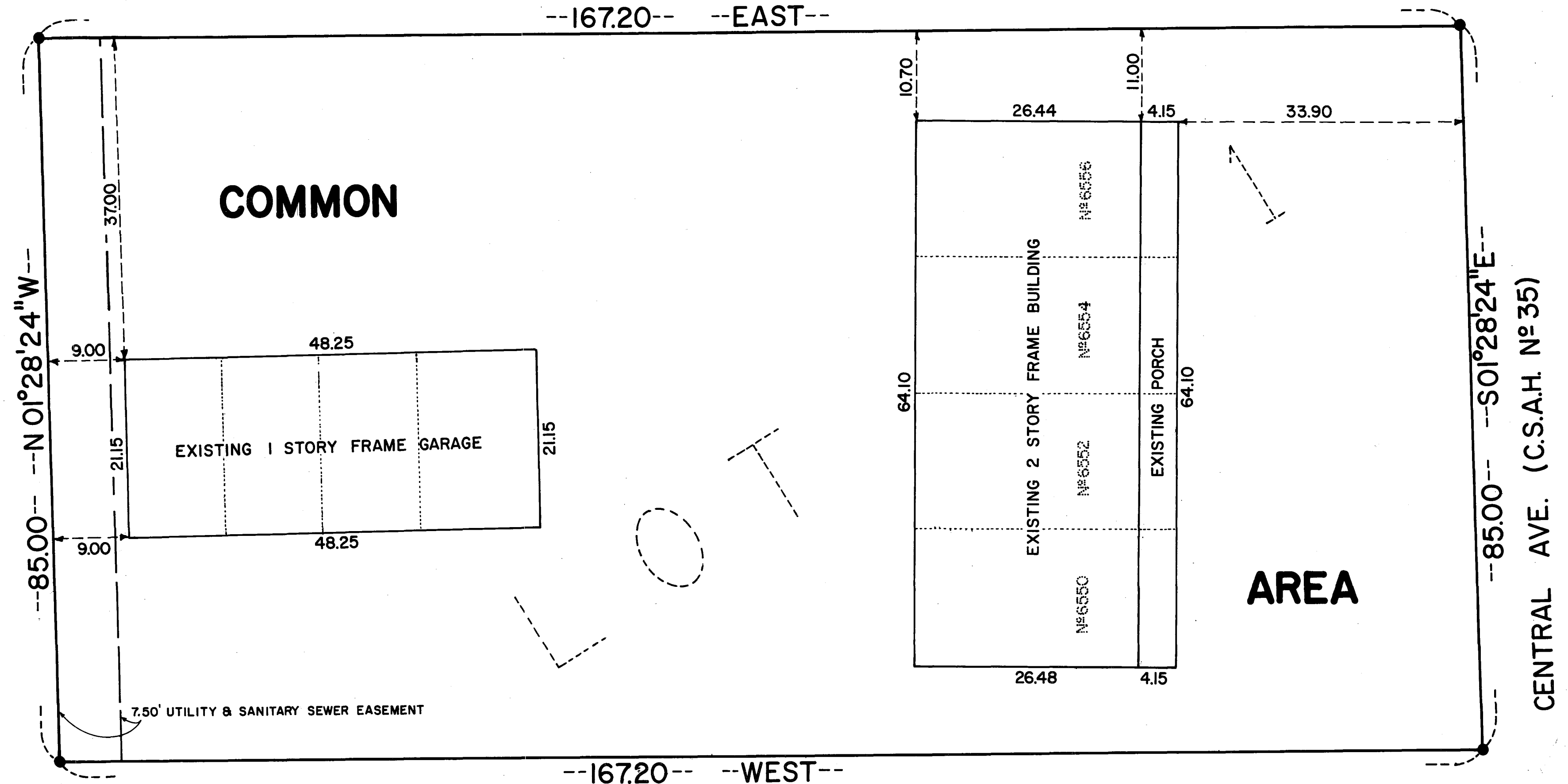


CONDOMINIUM NUMBER 6 OLD CENTRAL CONDOMINIUM

THESE FLOOR PLANS HAVE BEEN RECORDED
AS PART OF THE DECLARATION AS
DOCUMENT NUMBER 572191
ON THE 12 DAY OF June, A.D., 1981,
ANOKA COUNTY RECORDER



CERTIFICATE:
THE UNDERSIGNED, BEING FIRST DULY SWORN UNDER OATH,
CERTIFIES AND DEPOSES THAT THESE FLOOR PLANS OF
CONDOMINIUM NUMBER 6, OLD CENTRAL CONDOMINIUM,
BEING LOCATED UPON LOT 1, BLOCK 1, ERCO'S 1ST
ADDITION, AS RECORDED IN THE COUNTY RECORDERS OFFICE,
ANOKA COUNTY MINNESOTA, FULLY AND ACCURATELY DEPICTS
ALL INFORMATION REQUIRED BY MINNESOTA STATUTES
SECTION 515A.2-110.
DATED THIS 12 DAY OF June, 1981
Merlyn D. Anderson
MERLYN D. ANDERSON, MINNESOTA REGISTERED LAND SURVEYOR
REG. NO. 13596

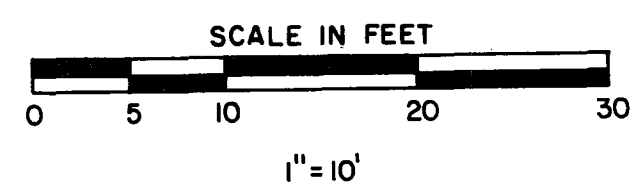
NOTARY:
STATE OF MINNESOTA } SS
COUNTY OF ANOKA }
Gordon H. Longnecker
GORDON H. LONGNECKER
STEARNES COUNTY
NOTARY PUBLIC-MINNESOTA
MY COMMISSION EXPIRES DEC. 14, 1982
THE FOREGOING INSTRUMENT WAS ACKNOWLEDGED BEFORE ME
THIS 12 DAY OF June, 1981 BY MERLYN D. ANDERSON,
A REGISTERED PROFESSIONAL LAND SURVEYOR.
Gordon H. Longnecker
NOTARY PUBLIC
Dec. 14, 1982
MY COMMISSION EXPIRES

CHECKED AND APPROVED THIS 8th DAY OF June, 1981 BY
Richard W. Anderson
ANOKA COUNTY SURVEYOR

BEARING SYSTEM IS BASED ON THE
NORTH LINE LOT 1 AS EAST.

● DENOTES FOUND IRON MONUMENT

NORTH



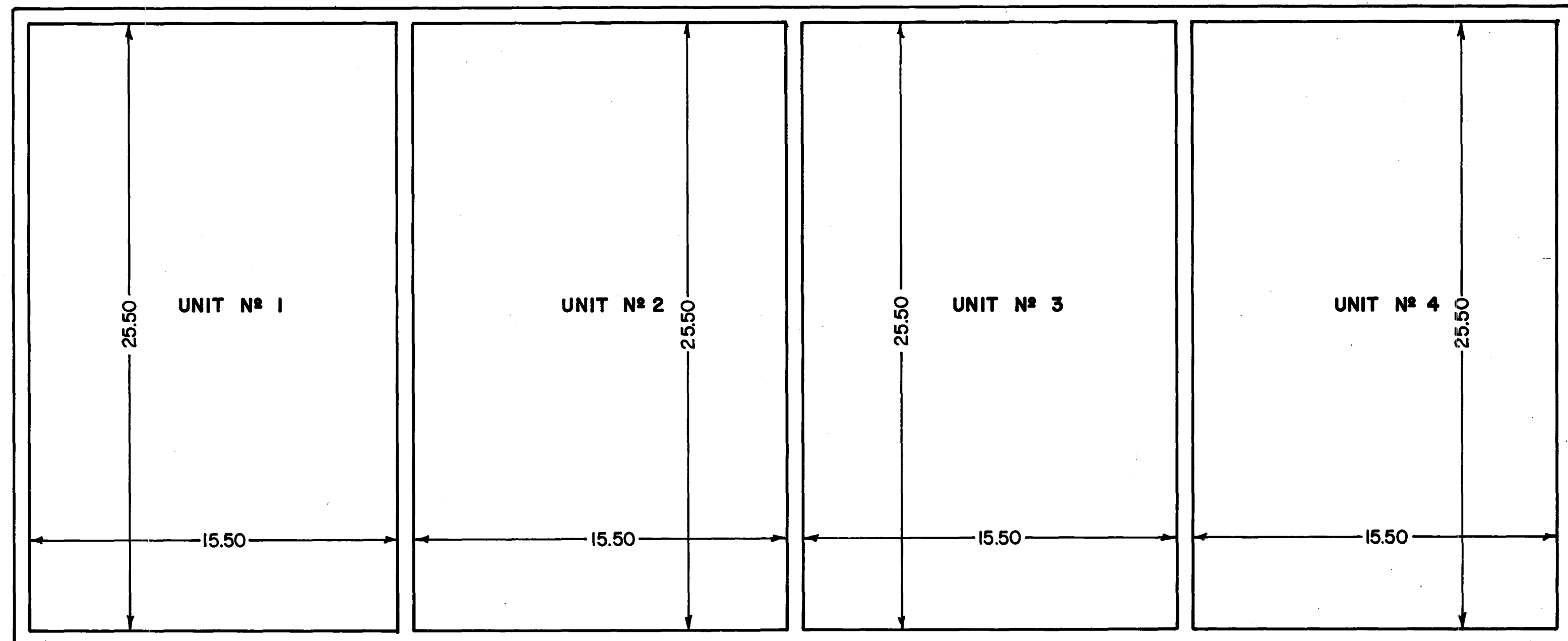
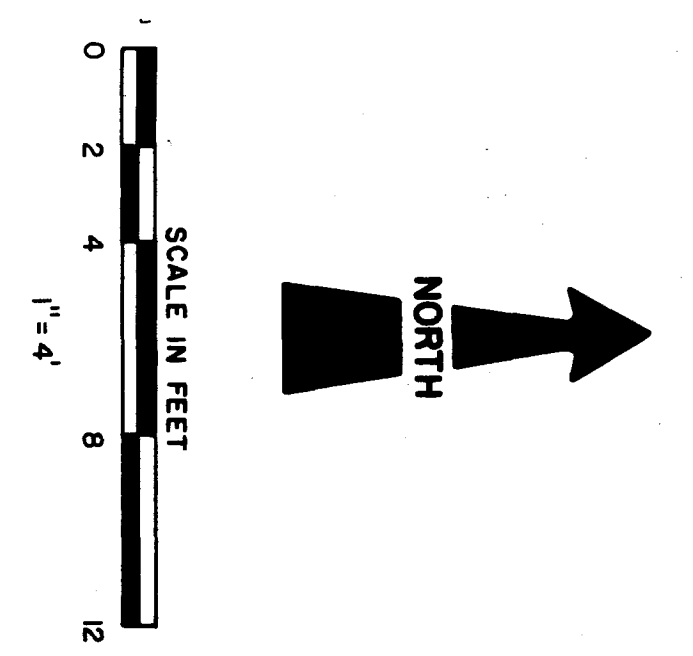
572191

OFFICE OF COUNTY RECORDER
STATE OF MINNESOTA, COUNTY OF ANOKA
I hereby certify that the within instru-
ment was filed in this office for record
on the JUN 12, 1981 A.D., 19
2:15 o'clock P.M., and was duly recorded
in book of CONDO 1212 on page 6
Red J. Orndahl
County Recorder
By *G.D. Swanson*
Deputy

"NO DELINQUENT TAXES
AND TRANSFER ENTERED"
June 12 1981
Charles R. Debever
Anoka County
By *Ed J. Reska*
Deputy

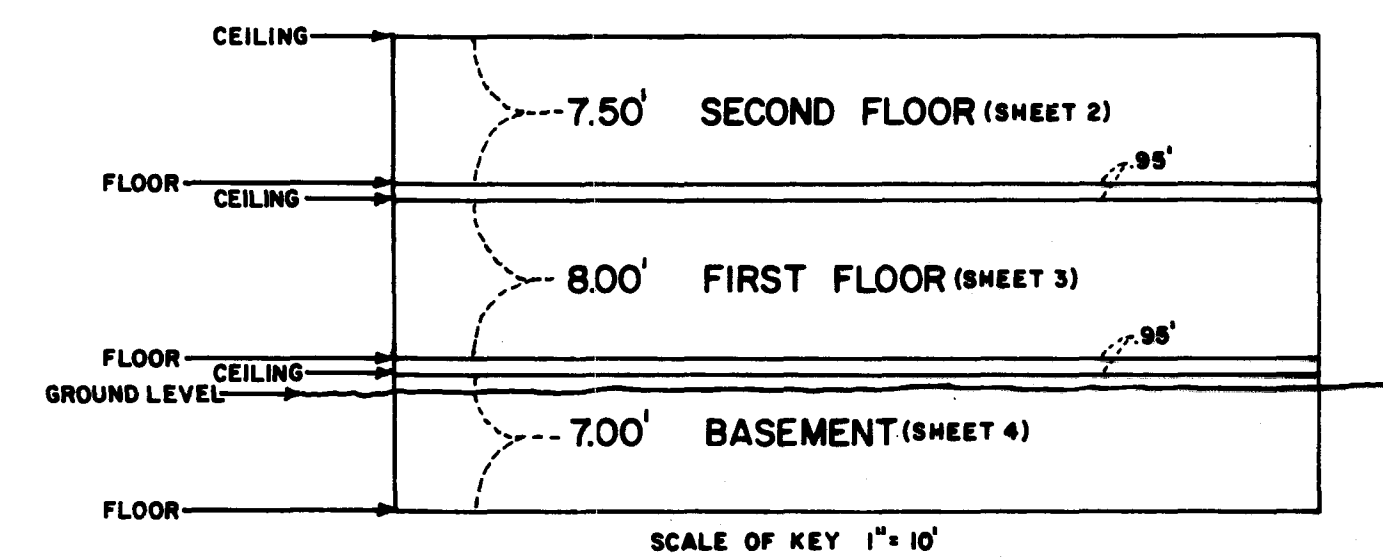
PREPARED BY:
MERLYN D. "SKIP" ANDERSON
LAND SURVEYOR, MINNESOTA REG. NO. 13596

CONDOMINIUM NUMBER 6 OLD CENTRAL CONDOMINIUM



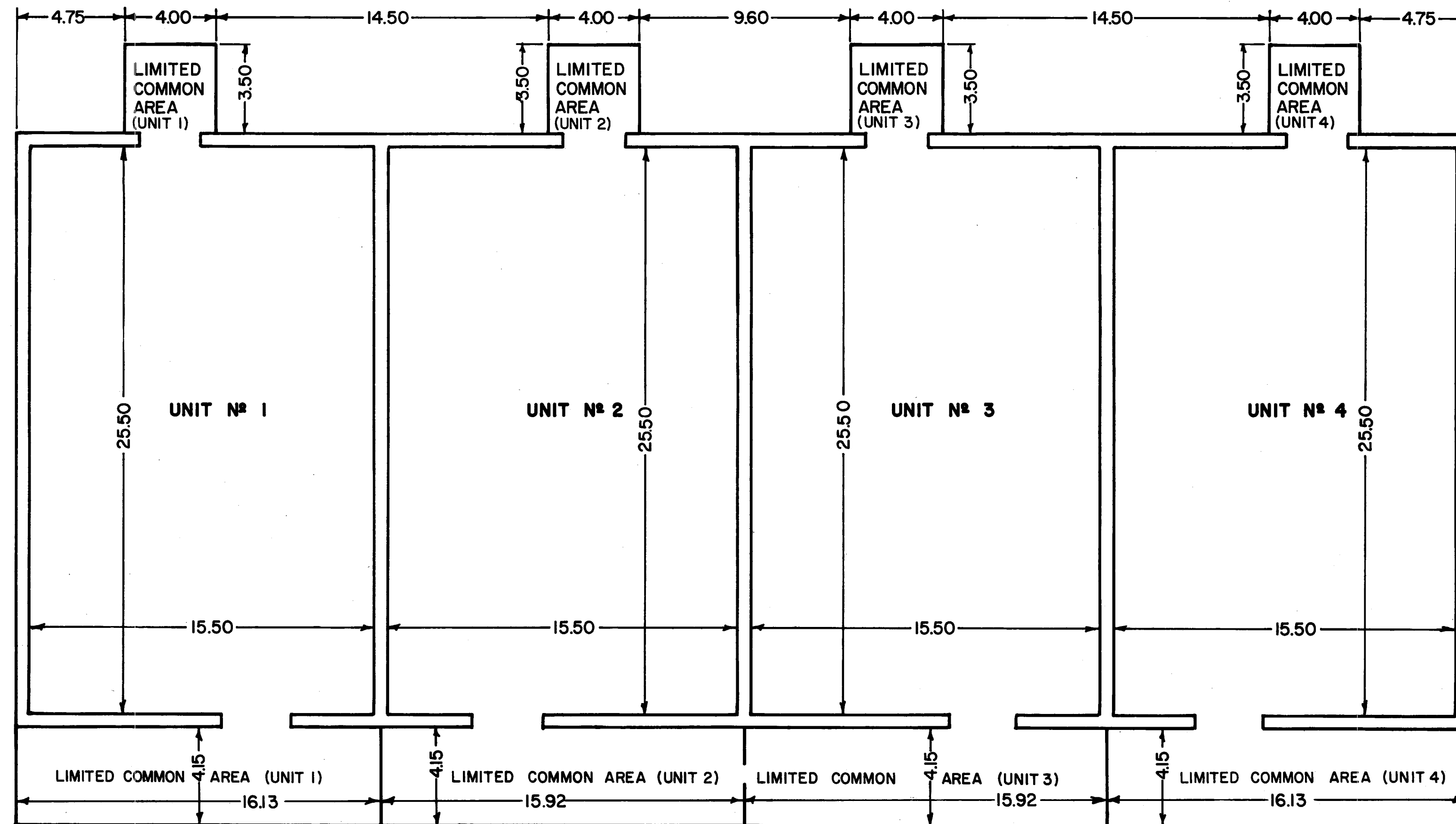
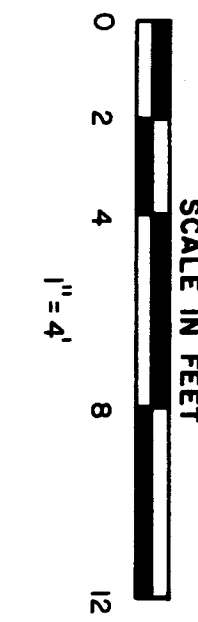
-SECOND FLOOR-

-VERTICAL KEY-



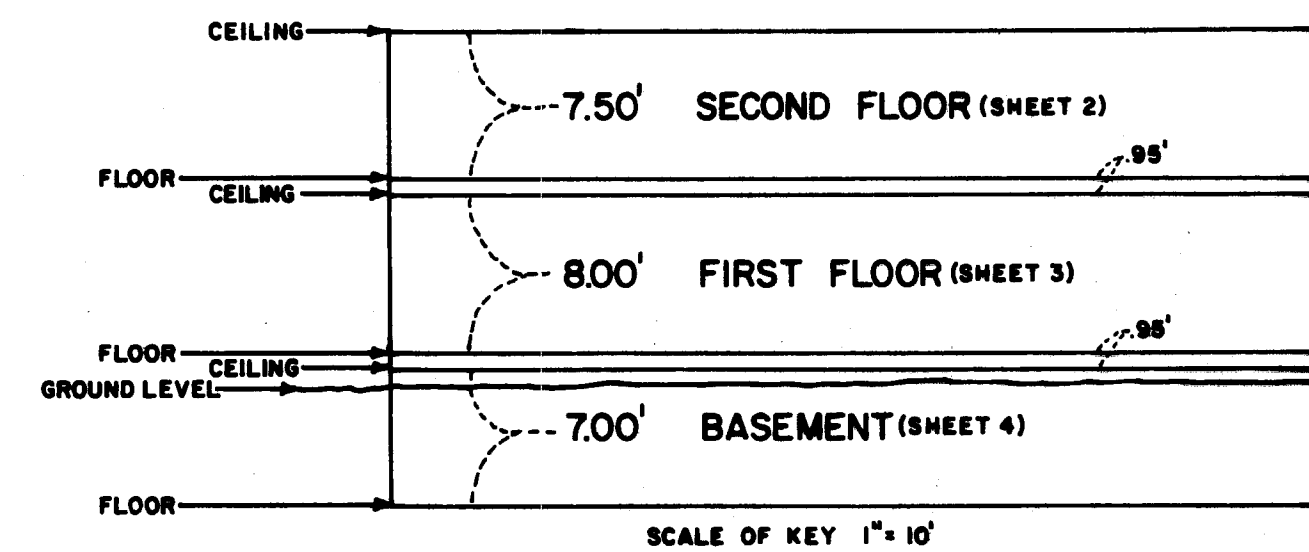
PREPARED BY:
MERLYN D. "SKIP" ANDERSON
 LAND SURVEYOR, MINNESOTA REG. N° 13596

CONDOMINIUM NUMBER 6 OLD CENTRAL CONDOMINIUM



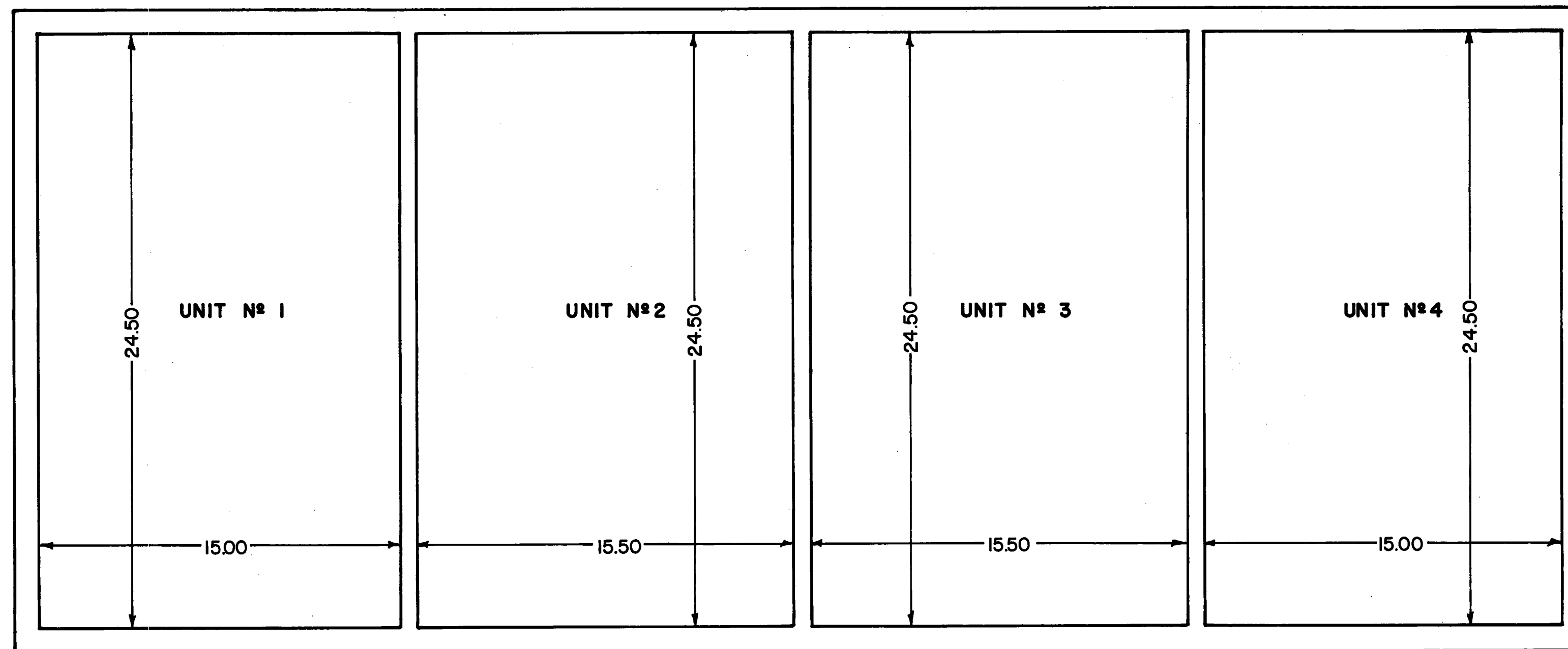
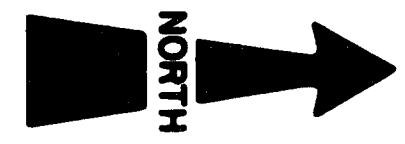
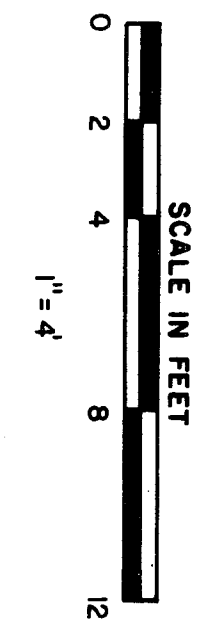
-FIRST FLOOR-

-VERTICAL KEY-



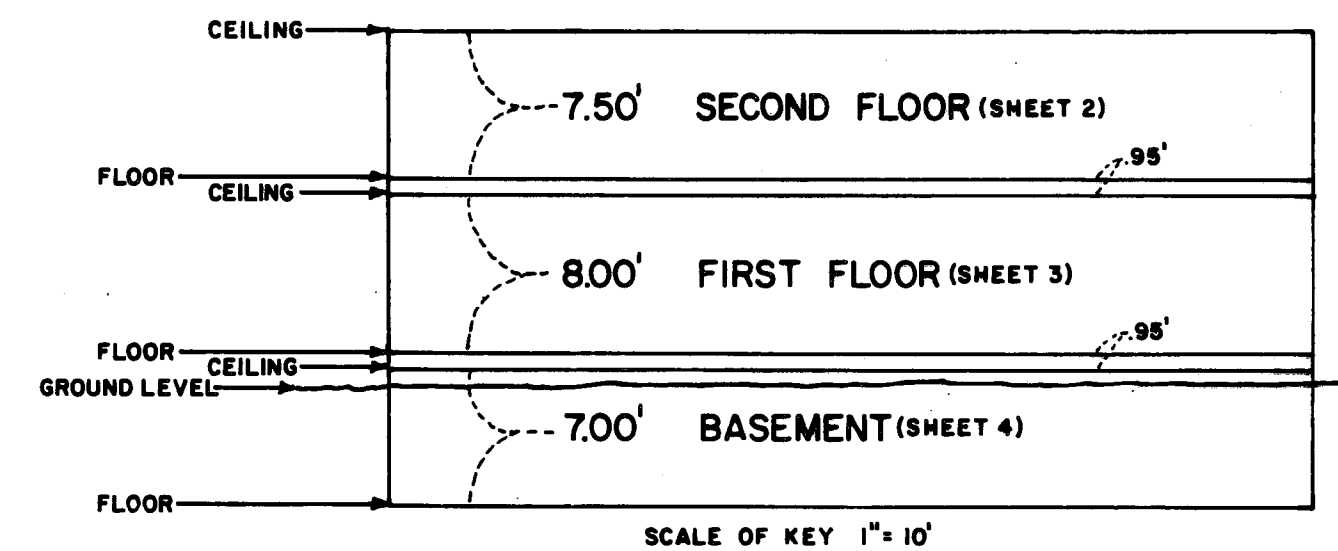
PREPARED BY:
MERLYN D. "SKIP" ANDERSON
LAND SURVEYOR, MINNESOTA REG. NO. 13596

CONDOMINIUM NUMBER 6 OLD CENTRAL CONDOMINIUM



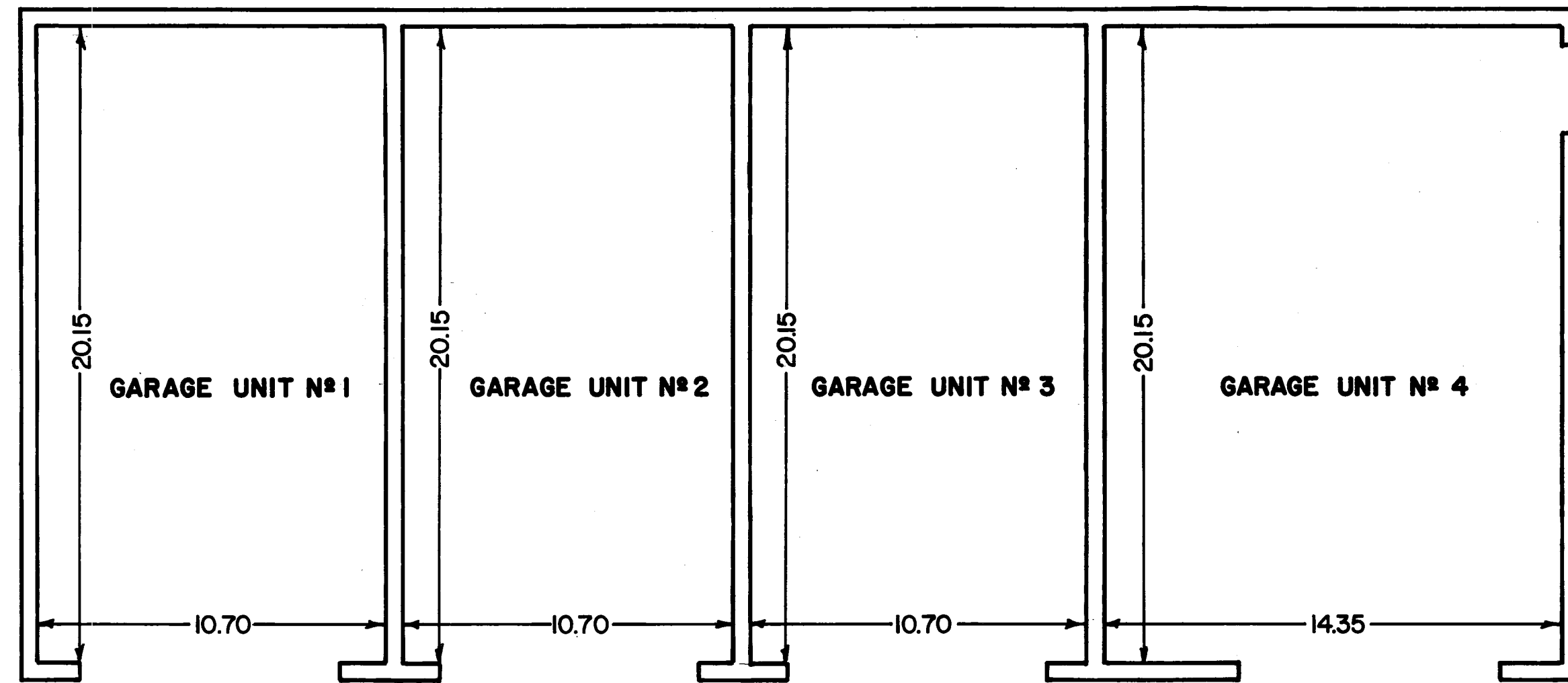
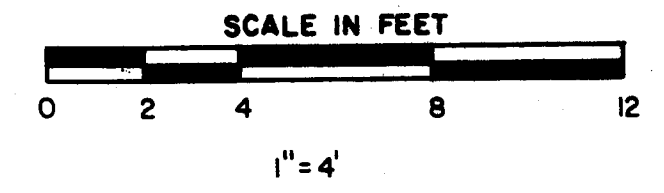
-BASEMENT FLOOR-

-VERTICAL KEY-



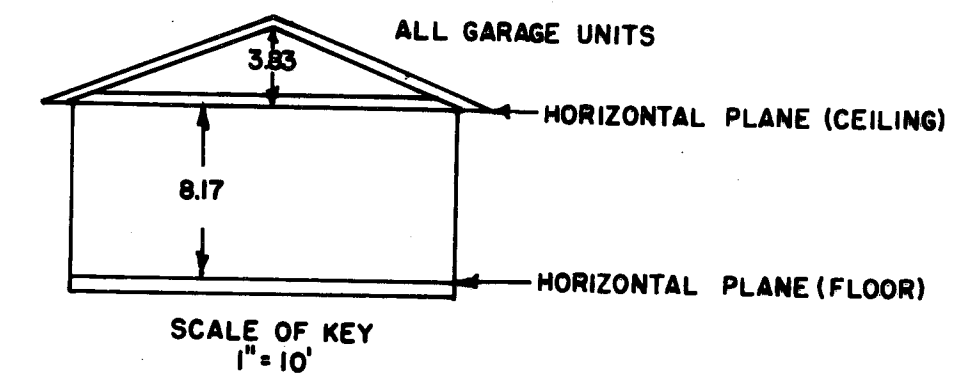
PREPARED BY:
MERLYN D. "SKIP" ANDERSON
LAND SURVEYOR, MINNESOTA REG. N° 13596

CONDOMINIUM NUMBER 6 OLD CENTRAL CONDOMINIUM



-GARAGE UNITS-

-VERTICAL KEY-



PREPARED BY:
MERLYN D. "SKIP" ANDERSON
LAND SURVEYOR, MINNESOTA REG. N° 13596