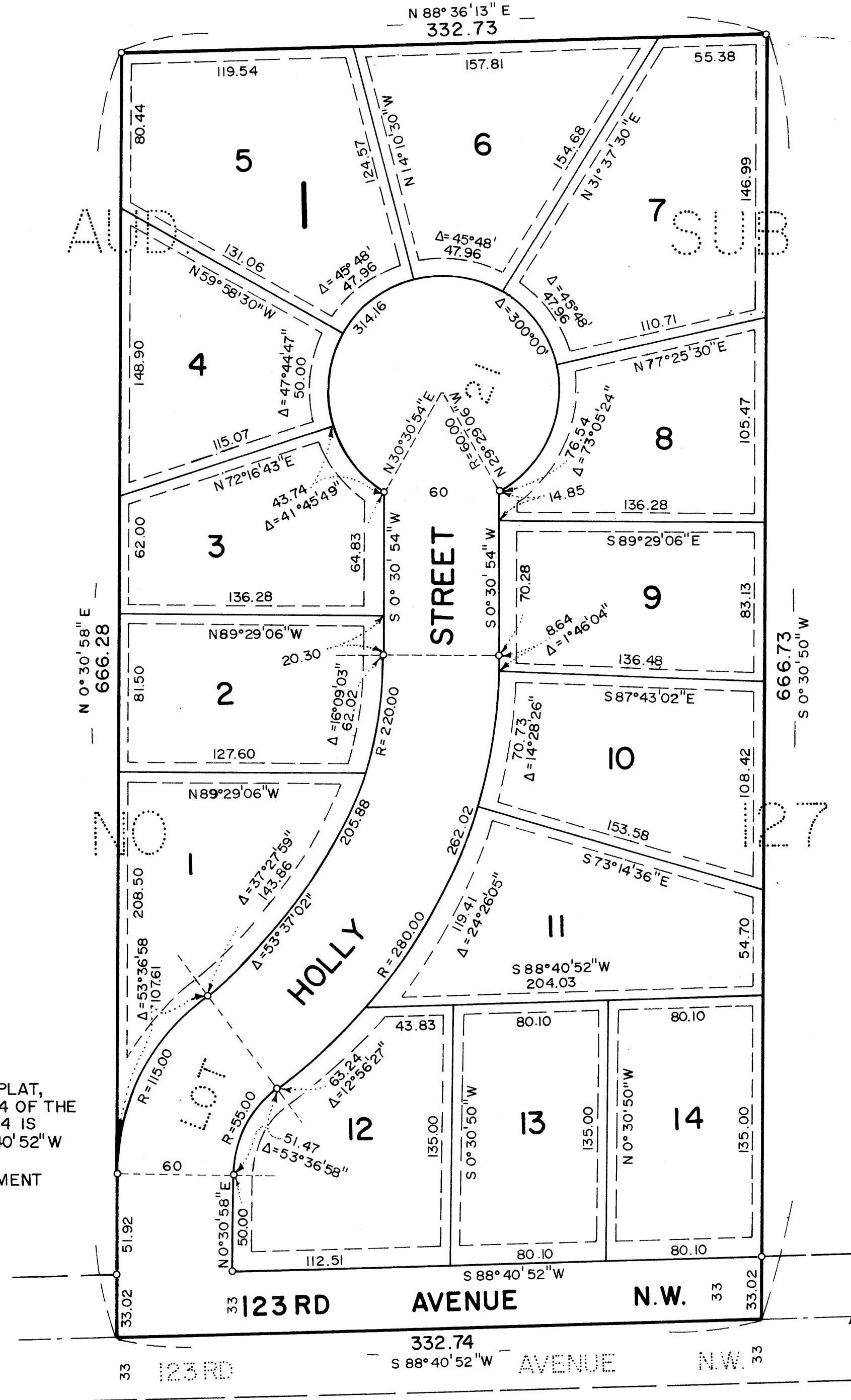


# DALYCE 11TH ADDITION


CITY OF COON RAPIDS  
COUNTY OF ANOKA

CARLSON & CARLSON, INC.  
LAND SURVEYORS

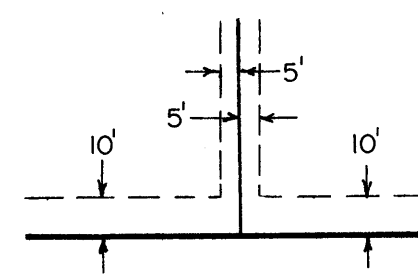


FOR PURPOSES OF THIS PLAT,  
THE SOUTH LINE OF NE 1/4 OF THE  
NW 1/4 OF SEC. 12, T. 31, R. 24 IS  
ASSUMED TO BEAR S 88° 40' 52" W

◦ DENOTES IRON MONUMENT



SCALE: 1 INCH EQUALS 50 FEET



Utility and Drainage Easements shown thus:  
Being 10 feet in width adjoining street lines  
and 5 feet in width adjoining lot lines, unless  
otherwise shown on the plat.


KNOW ALL MEN BY THESE PRESENTS:  
That Camp Construction Corporation, a Minnesota Corporation, owner and proprietor of the following  
described property situated in the County of Anoka and State of Minnesota to wit:

Lot 21, Auditor's Subdivision No. 127, Anoka County, Minnesota.

Has caused the same to be surveyed and platted as DALYCE 11TH ADDITION and does hereby donate and  
dedicate to the public for public use forever the Avenue, Street and Easements for utility and  
drainage purposes as shown on the plat. In witness whereof said Camp Construction Corporation, a  
Minnesota Corporation, has caused these presents to be signed by its proper officer and its  
corporate seal to be hereunto affixed this 25 day of April, 1984.

CAMP CONSTRUCTION CORPORATION

By William D. Camp Jr. President  
William D. Camp Jr.



STATE OF MINNESOTA  
COUNTY OF ANOKA The foregoing instrument was acknowledged before me this 25 day of  
April, 1984, by William D. Camp Jr., President of Camp Construction Corporation, a  
Minnesota Corporation, on behalf of said corporation.


Dalcyce J. Camp  
Notary Public, Anoka County, Minnesota  
My commission expires Oct. 5, 1987



I hereby certify that I have surveyed and platted the property described on this plat as DALYCE 11TH  
ADDITION; that this plat is a true and correct representation of said survey; that all distances are  
correctly shown on the plat in feet and hundredths of a foot; that all monuments have been correctly  
placed in the ground as shown; that the outside boundary lines are correctly designated on the plat  
and that there are no wet lands or public highways to be designated on said plat.

Larry R. Couture  
Larry R. Couture, Land Surveyor  
Minnesota License No. 9018

STATE OF MINNESOTA  
COUNTY OF HENNEPIN The foregoing instrument was acknowledged before me this 23 day of  
April, 1984, by Larry R. Couture, Land Surveyor.



Larry R. Couture  
Notary Public, Hennepin County, Minnesota  
My commission expires Feb. 2, 1990

The foregoing plat of DALYCE 11TH ADDITION was approved and accepted  
by the city planning commission of Coon Rapids, Minnesota at a regular  
meeting thereof held this 19TH day of JANUARY, 1984.

CITY PLANNING COMMISSION OF COON RAPIDS, MINNESOTA

By Donna M. Naewe Chairwoman

The foregoing plat of DALYCE 11TH ADDITION was approved and accepted  
by the City Council of Coon Rapids, Minnesota at a regular meeting thereof  
held this 1ST day of MAY, 1984.

CITY COUNCIL OF COON RAPIDS, MINNESOTA

By Robert B. Luns Mayor Lawrence M. Menzies Clerk

Checked and approved this 15<sup>th</sup> day of May, 1984.

"NO DELINQUENT TAXE  
AND TRANSFER ENTERED"

Roland W. Anderson  
Anoka County Surveyor

642927

May 15th 1984  
Charles R. Johnson  
Auditor, Anoka County  
BY J. L. Johnson Deputy

HEREBY CERTIFY THAT THE TAXES  
PAYABLE IN THE YEAR 1984 ON THE  
LANDS DESCRIBED WITHIN ARE PAID  
Donald C. Bailey, M. Duys  
Anoka County Treasurer

OFFICE OF COUNTY RECORDS  
STATE OF MINNESOTA, COUNTY OF ANOKA  
I hereby certify that the within instru-  
ment was filed in this office for record  
on the MAY 15 1984 A.D., 19  
at 10:25 o'clock P.M., and was duly recorded  
in book 330 of PLATS page 49

Del J. Amundson  
County Recorder  
BY J. L. Johnson

NO 0597 MAY 1984

150014

