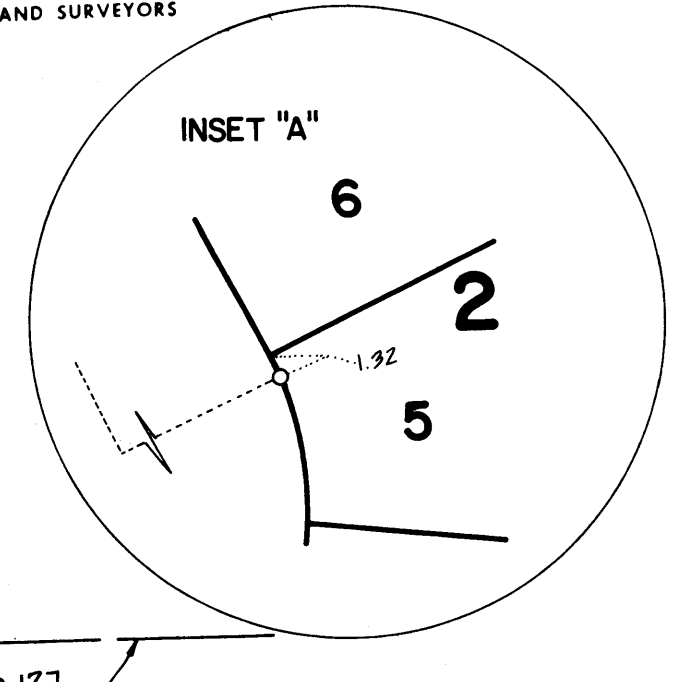
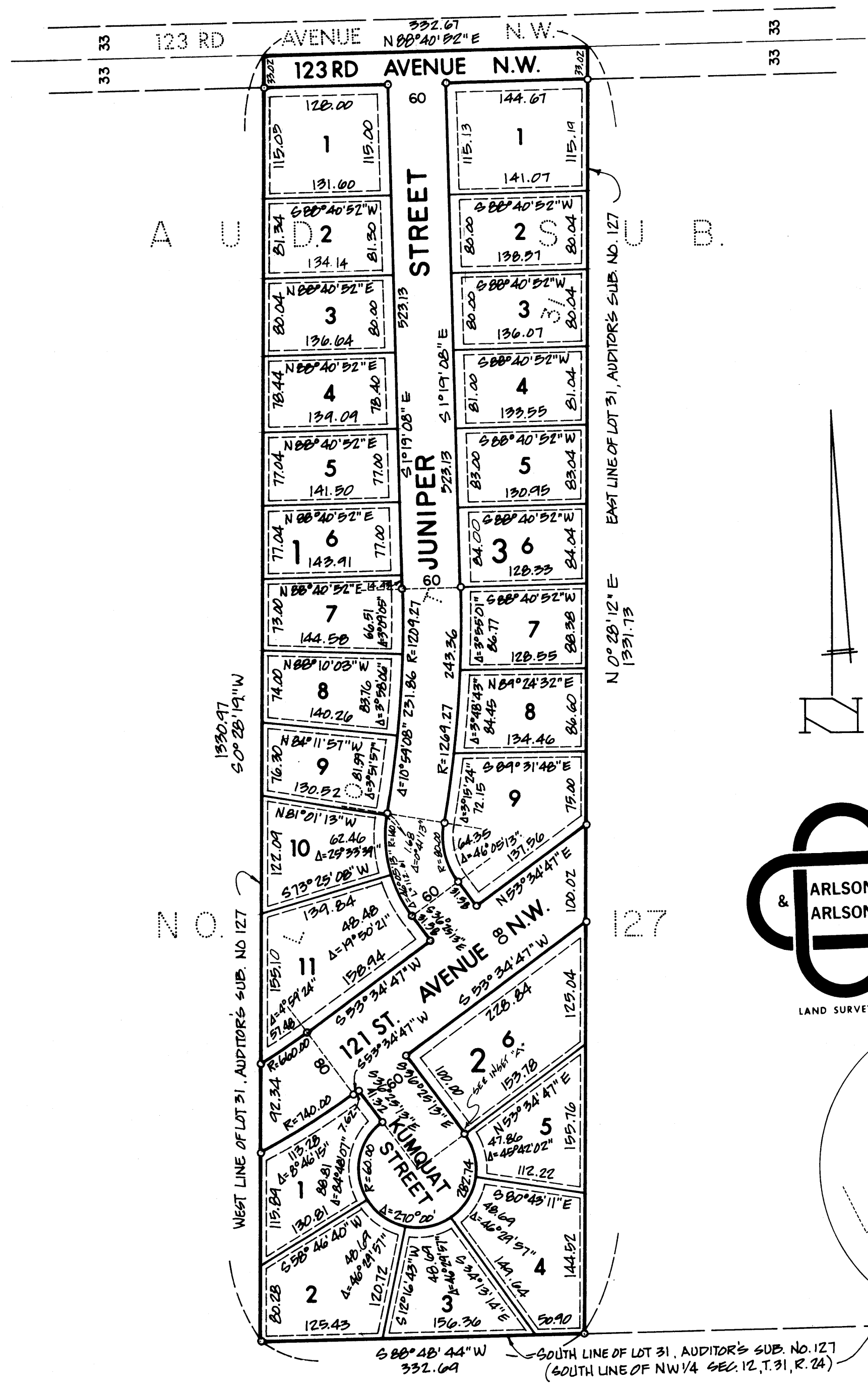


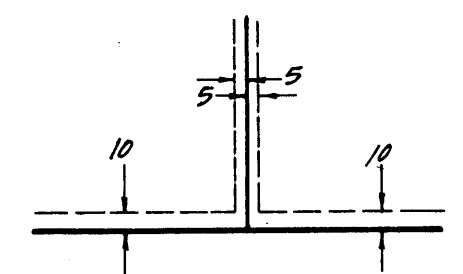
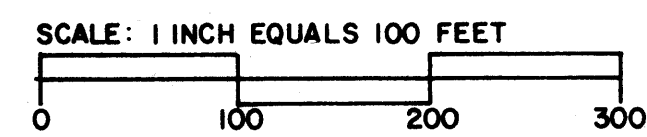
DALYCE 8TH ADDITION

CITY OF COON RAPIDS
COUNTY OF ANOKA

CARLSON & CARLSON, INC.
LAND SURVEYORS



FOR THE PURPOSES OF THIS PLAT,
THE SOUTH LINE OF NW 1/4 SEC. 12,
T. 31, R. 24 IS ASSUMED TO BEAR $S 88^{\circ} 48' 44'' W$



Utility and Drainage Easements shown thus:
Being 10 feet in width adjoining street lines
and 5 feet in width adjoining lot lines, unless
otherwise shown on the plat.

KNOW ALL MEN BY THESE PRESENTS:
That Camp Construction Corporation, a Minnesota Corporation, owner and proprietor of the following described property situated in the County of Anoka and State of Minnesota to wit:
Lot 31, Auditor's Subdivision No. 127, Anoka County, Minnesota.
Has caused the same to be surveyed and platted as DALYCE 8TH ADDITION and does hereby donate and dedicate to the public for public use forever the Avenues, Streets and Easements for utility and drainage purposes as shown on the plat. In witness whereof said Camp Construction Corporation, a Minnesota Corporation, has caused these presents to be signed by its proper officer and its corporate seal to be hereunto affixed this 29th day of June, 1983.

CAMP CONSTRUCTION CORPORATION
by William D. Camp Jr. President
William D. Camp Jr.

STATE OF MINNESOTA
COUNTY OF ANOKA The foregoing instrument was acknowledged before me this 29th day of June, 1983, by William D. Camp Jr., President of Camp Construction Corporation, a Minnesota Corporation, on behalf of said corporation.

Dalyce J. Camp
Notary Public, Anoka County, Minnesota
My commission expires Oct. 5, 1987

I hereby certify that I have surveyed and platted the property described on this plat as DALYCE 8TH ADDITION; that this plat is a true and correct representation of said survey; that all distances are correctly shown on the plat in feet and hundredths of a foot; that all monuments have been correctly placed in the ground as shown; that the outside boundary lines are correctly designated on the plat and that there are no wet lands or public highways to be designated on said plat.

Larry R. Couture
Larry R. Couture, Land Surveyor
Minnesota License No. 9018

STATE OF MINNESOTA
COUNTY OF HENNEPIN The foregoing instrument was acknowledged before me this 29th day of June, 1983, by Larry R. Couture, Land Surveyor.

Larry R. Couture
Notary Public, Hennepin County, Minnesota
My commission expires Feb. 2, 1990

The foregoing plat of DALYCE 8TH ADDITION was approved and accepted by the City Planning Commission of Coon Rapids, Minnesota at a regular meeting thereof held this 20th day of JANUARY, 1983.

CITY PLANNING COMMISSION OF COON RAPIDS, MINNESOTA
by Donna M. Naama Chairman

The foregoing plat of DALYCE 8TH ADDITION was approved and accepted by the City Council of Coon Rapids, Minnesota at a regular meeting thereof held this 22nd day of MARCH, 1983.

CITY COUNCIL OF COON RAPIDS, MINNESOTA
by Robert B. Lewis Mayor by Betty Beel, Clerk Clerk

Checked and approved this 6th day of July, 1983.

"NO DELINQUENT TAXES
AND TRANSFER ENTERED"

July 6 1983
Charles R. Lehore
Auditor, Anoka County
J.R. Lemmlein
Deputy

Robert W. Anderson
Anoka County Surveyor

617712

OFFICE OF COUNTY RECORDS
STATE OF MINNESOTA, COUNTY OF ANOKA
I hereby certify that the within instrument was filed in this office on the JUL 6 1983 at 11:30 o'clock A.M., and was duly recorded in book 33 of Plats, page 8.

Red J. Omdahl
By Ed Swanson Deputy

