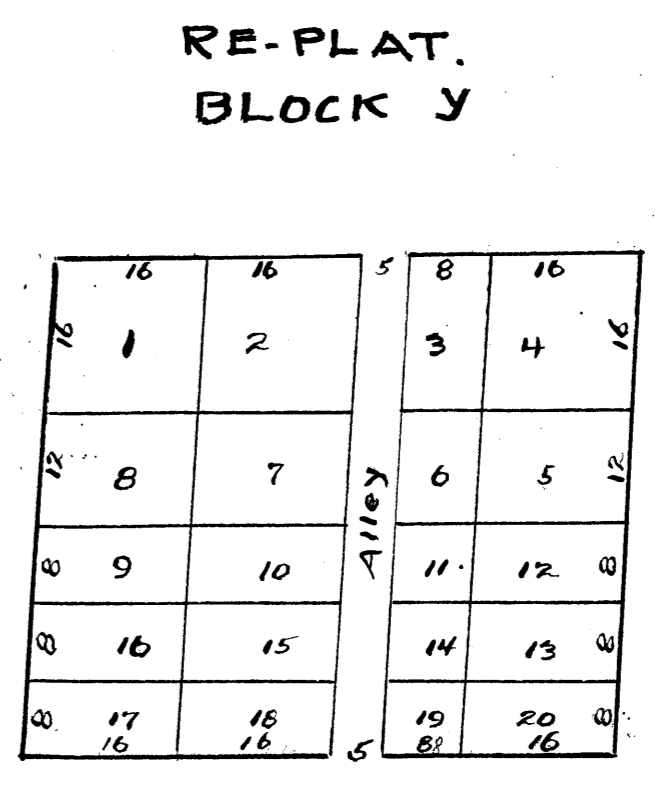
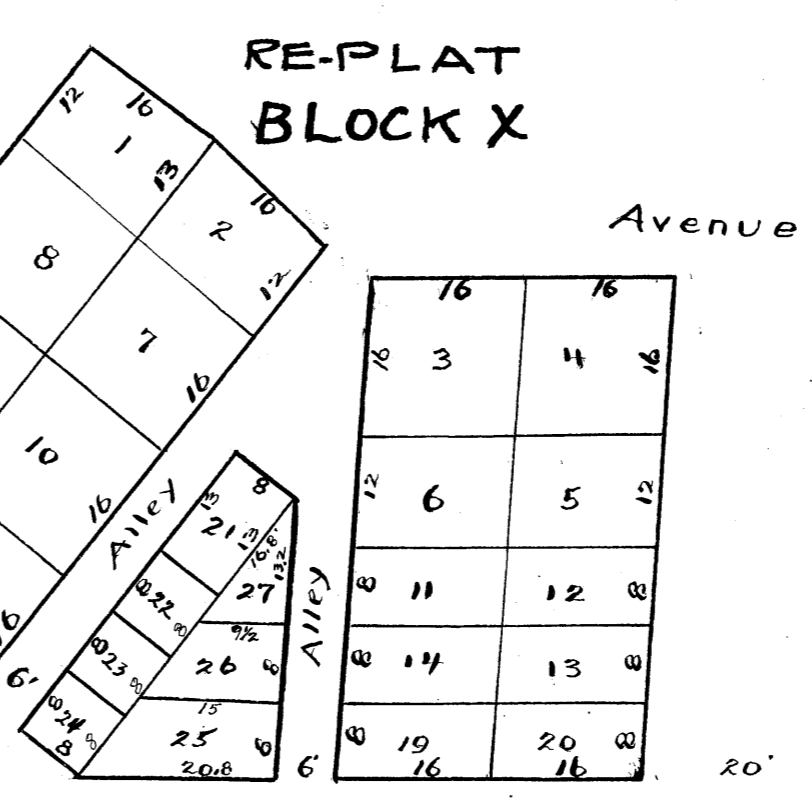
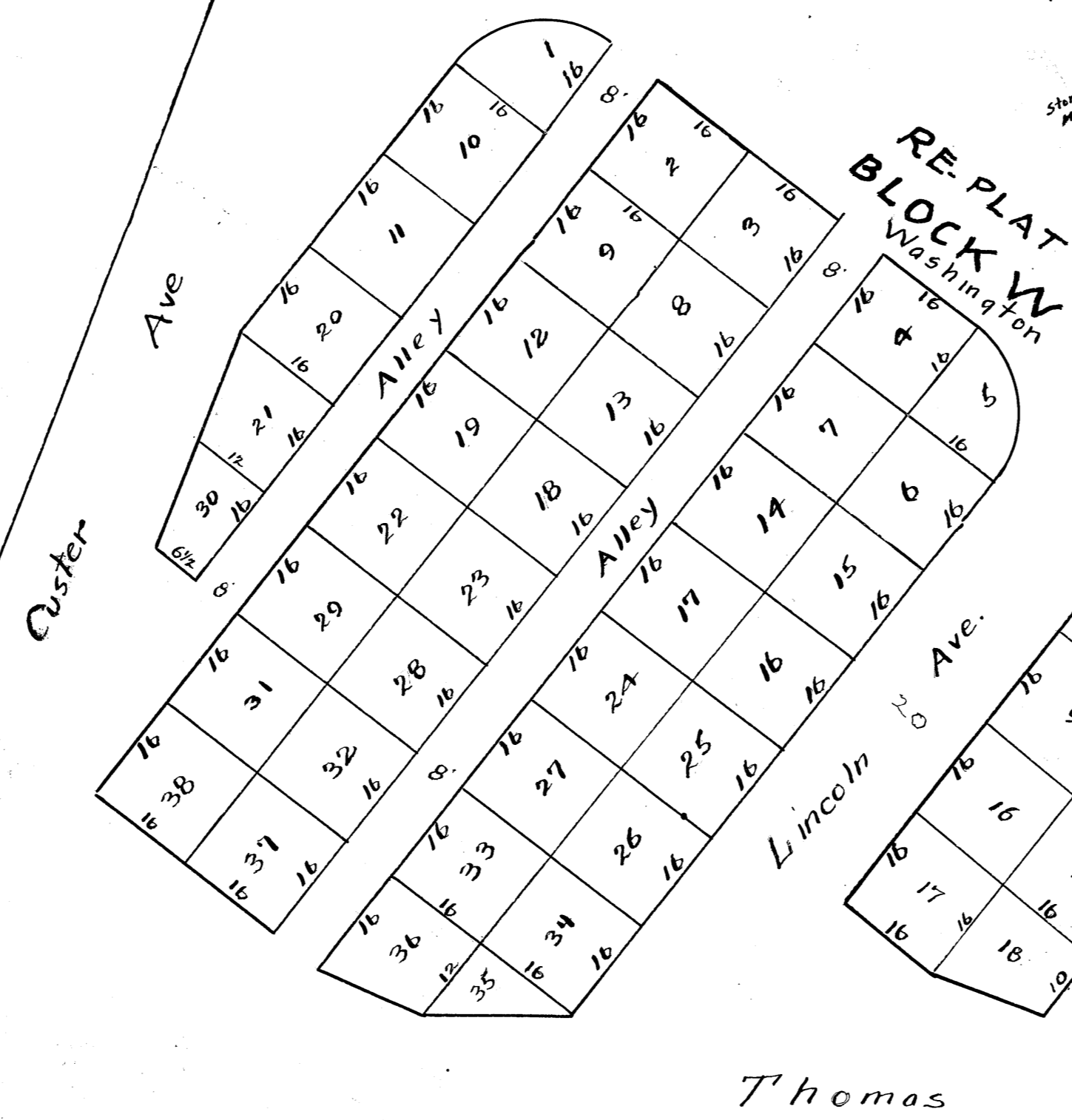
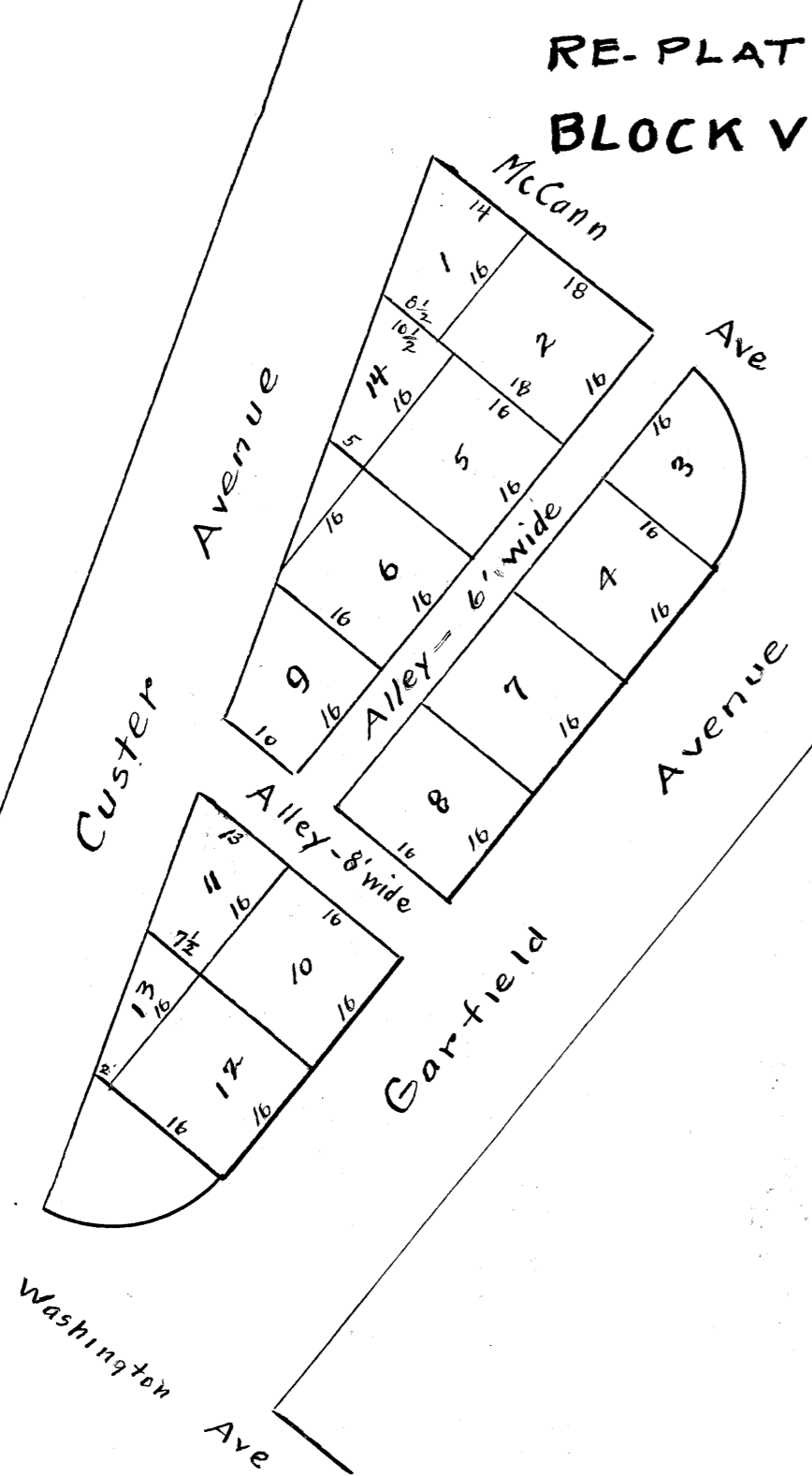
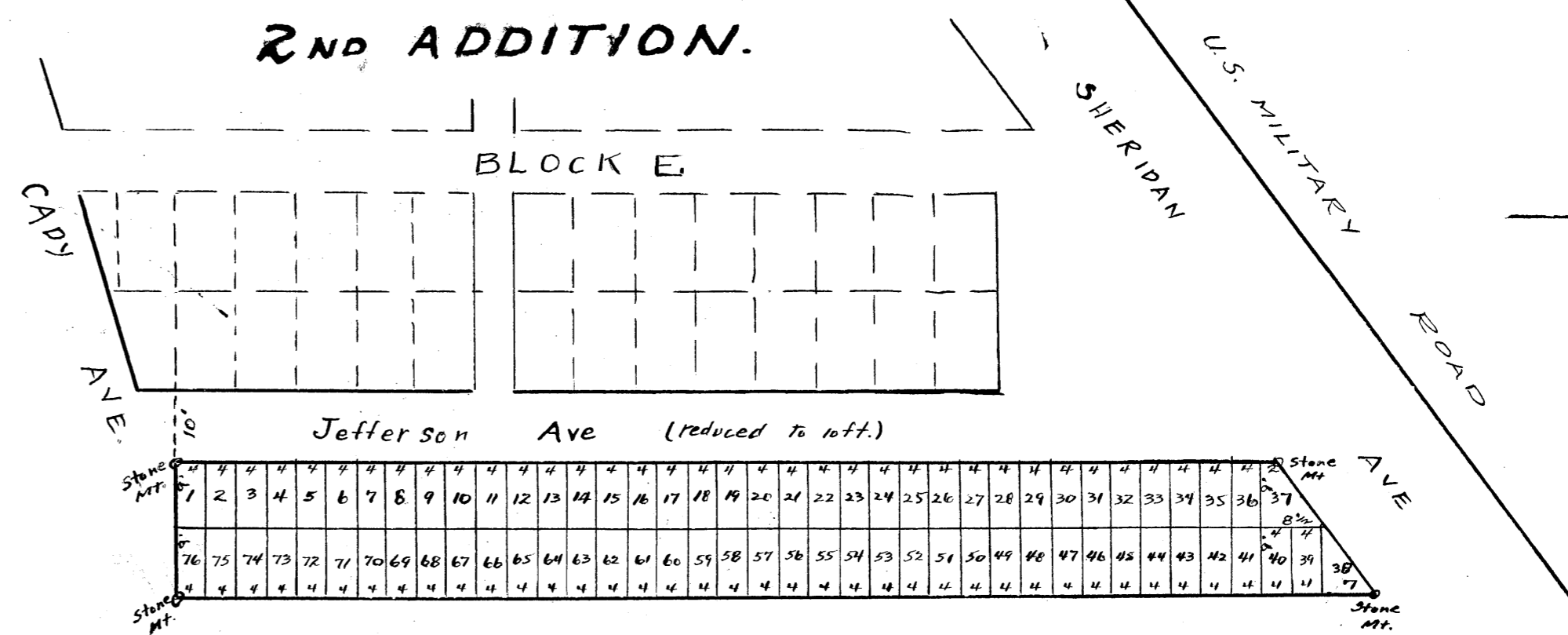


ORIGINAL

# 2<sup>ND</sup> ADDITION AND RE-PLAT OF BLOCKS V, W, X AND Y FOREST HILL CEMETERY ANOKA MINN.

Scale 1 inch = 20 feet



#80657

BEFORE ME, REGISTER OF DEEDS,  
COUNTY OF ANOKA, MINN.,  
do hereby certify that the within instrument  
was filed in this office for record on the 17<sup>th</sup>  
day of February, A. D. 1930 at 11  
o'clock A. M. and was duly Recorded in  
Book 6 of Plats, page 11.  
Carrie L. Geyer  
Register of Deeds

I, Wayne L. Ridge, City Engineer of the City of Anoka, Minn.  
have surveyed and plotted 2<sup>nd</sup> Addition and Re-plot of  
Blocks V, W, X and Y, Forest Hill Cemetery as shown on the  
annexed Plat, by order of the Commission of said City and  
have placed the monuments for the guidance of future surveys  
as shown on the plat. All distances are correctly shown  
in feet and decimals of a foot  
Wayne L. Ridge  
City Engineer  
May 20<sup>th</sup>, 1930.

Anoka, Minnesota, May 20<sup>th</sup>, 1930.  
I, John Palmer, Mayor of the City of Anoka, Minnesota by order of  
the Commission of said City, have caused the property described on this  
Plat to be surveyed and plotted as 2<sup>nd</sup> Addition to Forest Hill Cemetery  
and have also caused the Re-plotting of Blocks V, W, X and Y of  
Forest Hill Cemetery as shown on this Plat, subject to ordinances of  
said City  
John Palmer  
Mayor  
Attest: [Signature]  
City Clerk