

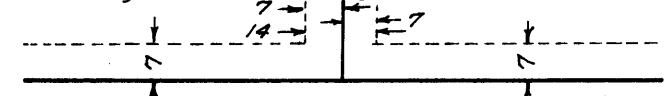
HOLKER'S PARK STREET ADDITION

CITY OF ANOKA
○ DENOTES IRON MONUMENT
◎ DENOTES CAST IRON MONUMENT
BEARINGS SHOWN ARE ASSUMED

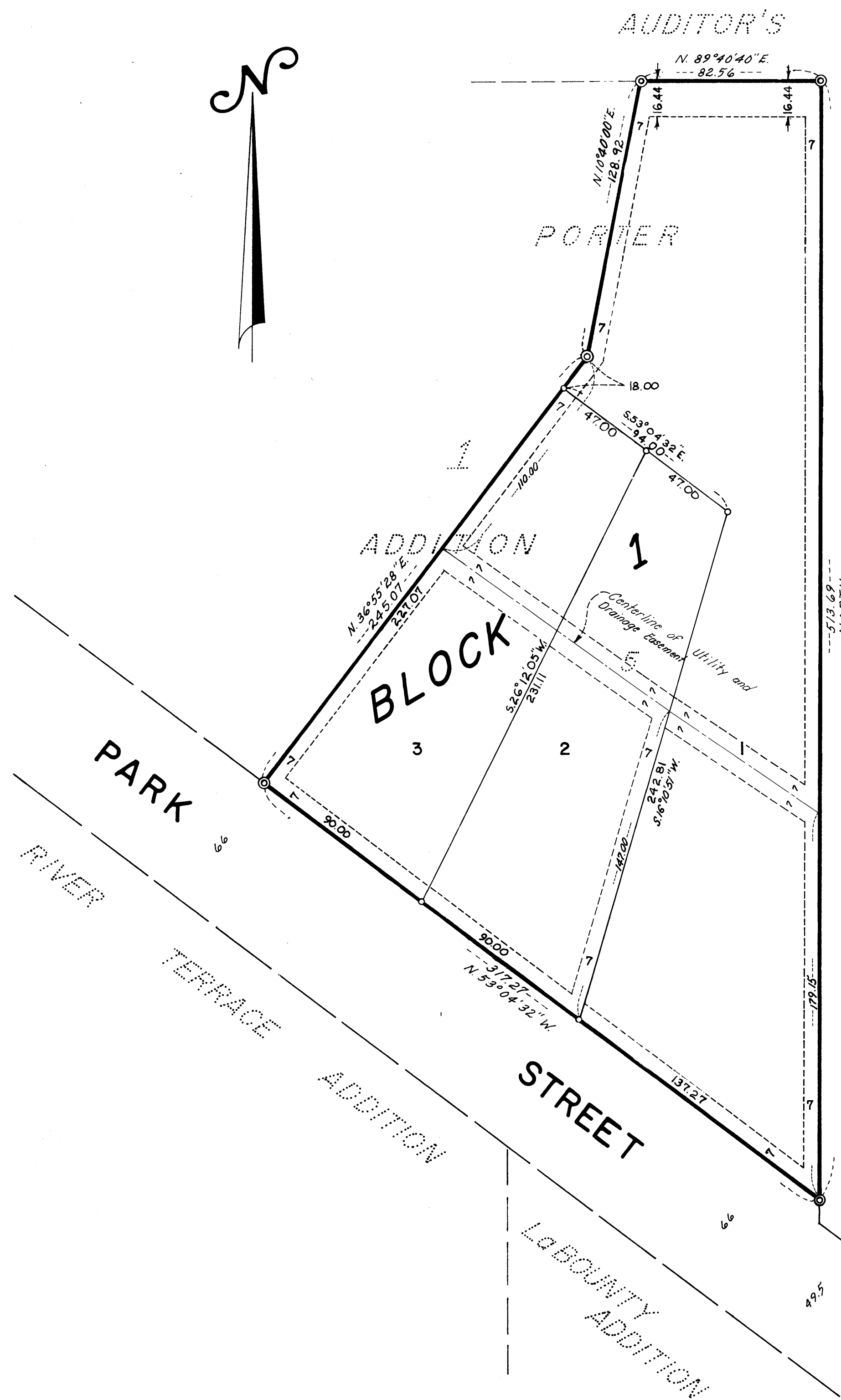

COUNTY OF ANOKA
KEITH M. GRAHAM
Land Surveyor

SCALE: 1 INCH EQUALS 40 FEET

Utility and Drainage Easements shown thus:



Being 7 feet in width and parallel with Lot lines unless otherwise shown on the plat.



SUBDIVISION

NUMBER

15

ACRDO 4730 DEC 1 9 78 15.00*

Know all men by these presents that Thomas O. Holker and Vernice L. Holker, his wife, owners and proprietors of the following described property situated in the County of Anoka, State of Minnesota, to-wit:

Lot 5, Block 1, PORTER ADDITION.

have caused the same to be surveyed and platted as HOLKER'S PARK STREET ADDITION and do hereby donate and dedicate to the public for public use forever the utility and drainage easements as shown on the plat. In witness whereof, said Thomas O. Holker and Vernice L. Holker, his wife, have hereunto set their hands and seals this 10th day of October, 1978.

Thomas O. Holker Vernice L. Holker

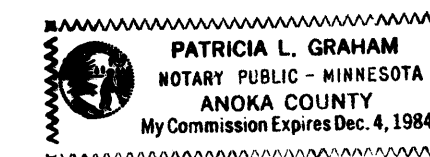
Thomas O. Holker Vernice L. Holker

STATE OF MINNESOTA
COUNTY OF ANOKA

The foregoing instrument was acknowledged before me this 10th day of October, 1978 by Thomas O. Holker and Vernice L. Holker, his wife.

Patricia S. Graham

Notary Public, Anoka County, Minnesota
My commission expires December 4, 1984



I hereby certify that I have surveyed and platted the property described on this plat as HOLKER'S PARK STREET ADDITION; that this plat is a correct representation of said survey; that all distances are correctly shown on the plat in feet and hundredths of a foot; that all monuments have been correctly placed in the ground as shown on said plat; that the outside boundary lines are correctly designated on said plat; and that there are no wet lands or public highways to be designated on said plat.

Keith M. Graham
Keith M. Graham, Land Surveyor

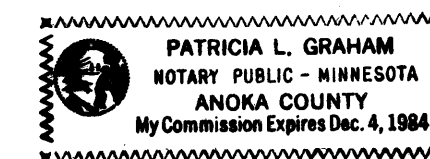
Minnesota Registration Number 11703

STATE OF MINNESOTA
COUNTY OF ANOKA

The foregoing instrument was acknowledged before me this 10th day of October, 1978 by Keith M. Graham, Land Surveyor.

Patricia S. Graham

Notary Public, Anoka County, Minnesota
My commission expires December 4, 1984



STATE OF MINNESOTA
CITY OF ANOKA

This plat of HOLKER'S PARK STREET ADDITION was approved by the City Commission of Anoka, Minnesota, this 18 day of December, 1978.

CITY COMMISSION OF ANOKA, MINNESOTA
signed Charles O. Sell attest Jimmy D. Mjgar
Mayor Clerk

STATE OF MINNESOTA
CITY OF ANOKA

This plat of HOLKER'S PARK STREET ADDITION was approved by the Planning Commission of the City of Anoka, Minnesota, this 5 day of December, 1978.

PLANNING COMMISSION OF ANOKA, MINNESOTA
signed Frank M. Cotton attest Bryan S. Wilton
Chairman Secretary

Checked and approved this 19th day of December, 1978.
County Surveyor, Anoka County, Minnesota

Robert W. Anderson

"NO DELINQUENT TAXES AND TRANSFER ENTERED"

Dec 19 1978

Charles R. Johnson
Auditor, Anoka County

By J.R. Lemke
Deputy

