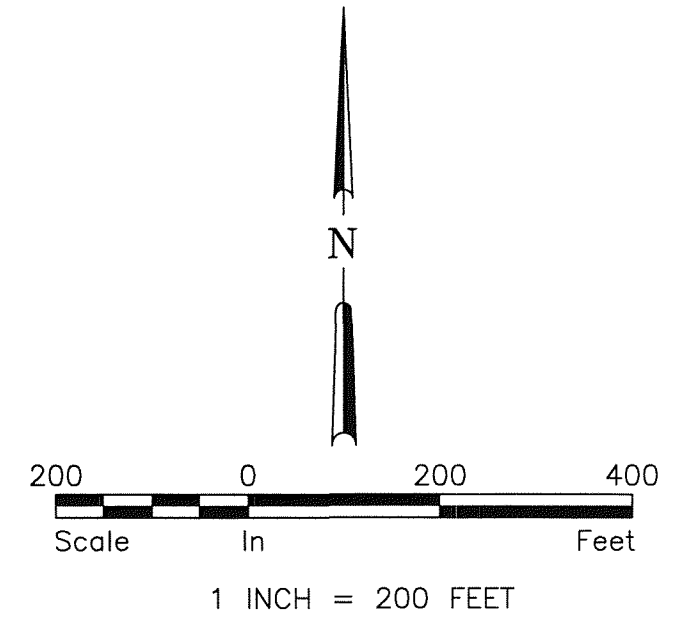


HOULE ADDITION

LEGEND

- FOUND ANOKA COUNTY CAST IRON MONUMENT
- FOUND IRON PIPE
- DENOTES 1/2 INCH BY 18 INCH IRON PIPE SET AND MARKED BY LICENSE NO. 44867



FOR THE PURPOSES OF THIS PLAT, THE EASTERLY LINE OF THE EAST HALF OF THE SOUTHEAST QUARTER OF SECTION 25, TOWNSHIP 32, RANGE 22, IS ASSUMED TO BEAR N00°59'34"E.

KNOW ALL PERSONS BY THESE PRESENTS: THAT RICE CREEK WATERSHED DISTRICT, A GOVERNMENTAL SUBDIVISION OF THE STATE OF MINNESOTA, OWNER OF THE FOLLOWING DESCRIBED PROPERTY:

THE EAST HALF OF THE SOUTHEAST QUARTER OF SECTION 25, TOWNSHIP 32 NORTH, RANGE 22 WEST OF THE FOURTH PRINCIPAL MERIDIAN, IN THE CITY OF COLUMBUS, ANOKA COUNTY, MINNESOTA, BEING MORE PARTICULARLY DESCRIBED AS FOLLOWS:

BEGINNING AT THE SOUTHEAST CORNER OF SAID SECTION 25; THENCE NORTH 00°59'34" EAST, ALONG THE EASTERLY LINE OF THE SOUTHEAST QUARTER OF SAID SECTION 25, FOR A DISTANCE OF 2,633.18 FEET TO THE NORTHEAST CORNER OF THE SOUTHEAST QUARTER OF SAID SECTION 25; THENCE NORTH 89°32'45" WEST, ALONG THE NORTHERLY LINE OF THE SOUTHEAST QUARTER OF SAID SECTION 25, FOR A DISTANCE OF 1,318.86 FEET TO THE NORTHWEST CORNER OF THE EAST HALF OF THE SOUTHEAST QUARTER OF SAID SECTION 25; THENCE SOUTH 00°41'38" WEST, ALONG THE WESTERLY LINE OF THE EAST HALF OF THE SOUTHEAST QUARTER OF SAID SECTION 25, FOR A DISTANCE OF 2,640.86 FEET TO THE SOUTHWEST CORNER OF THE EAST HALF OF THE SOUTHEAST QUARTER OF SAID SECTION 25; THENCE NORTH 89°53'13" EAST, ALONG THE SOUTHERLY LINE OF THE SOUTHEAST QUARTER OF SAID SECTION 25, FOR A DISTANCE OF 1,305.17 FEET TO THE POINT OF BEGINNING.

HAS CAUSED THE SAME TO BE SURVEYED AND PLATTED AS HOULE ADDITION AND DOES HEREBY DEDICATE TO THE CITY OF COLUMBUS, AND TO THE PUBLIC FOR PUBLIC USE, THE PUBLIC WAYS AS SHOWN ON THIS PLAT.

IN WITNESS WHEREOF SAID RICE CREEK WATERSHED DISTRICT, A GOVERNMENTAL SUBDIVISION OF THE STATE OF MINNESOTA, HAS CAUSED THESE PRESENTS TO BE SIGNED BY ITS PROPER OFFICER THIS 2 DAY OF January, 2013.

SIGNED: RICE CREEK WATERSHED DISTRICT
[Signature]
PATRICIA L. PREINER, PRESIDENT

STATE OF Minnesota
COUNTY OF Anoka

THIS INSTRUMENT WAS ACKNOWLEDGED BEFORE ME ON January 2, 2013 BY PATRICIA L. PREINER, PRESIDENT OF RICE CREEK WATERSHED DISTRICT, A GOVERNMENTAL SUBDIVISION OF THE STATE OF MINNESOTA, ON BEHALF OF THE WATERSHED DISTRICT.

[Signature]
Theresa M. Stasica
NOTARY PUBLIC, Anoka County
MY COMMISSION EXPIRES 1-31-2015



I JAMES A. SCHLIEMAN DO HEREBY CERTIFY THAT THIS PLAT WAS PREPARED BY ME OR UNDER MY DIRECT SUPERVISION; THAT I AM A DULY LICENSED LAND SURVEYOR IN THE STATE OF MINNESOTA; THAT THIS PLAT IS A CORRECT REPRESENTATION OF THE BOUNDARY SURVEY; THAT ALL MATHEMATICAL DATA AND LABELS ARE CORRECTLY DESIGNATED ON THIS PLAT; THAT ALL MONUMENTS DEPICTED ON THIS PLAT HAVE BEEN, OR WILL BE CORRECTLY SET WITHIN ONE YEAR; THAT ALL WATER BOUNDARIES AND WET LANDS, AS DEFINED IN MINNESOTA STATUTES, SECTION 505.01, SUBD. 3, AS OF THE DATE OF THIS CERTIFICATE ARE SHOWN AND LABELED ON THIS PLAT; AND ALL PUBLIC WAYS ARE SHOWN AND LABELED ON THIS PLAT.


DATED THIS 27 DAY OF December, 2012.
[Signature]
JAMES A. SCHLIEMAN, LICENSED LAND SURVEYOR
MINNESOTA LICENSE NO. 44867

2048015.001
Office of RECORDER/REGISTRAR
OF TITLES

STATE OF North Dakota
COUNTY OF Cass

THIS INSTRUMENT WAS ACKNOWLEDGED BEFORE ME ON December 27, 2012 BY JAMES A. SCHLIEMAN.

[Signature]
Sara Hatlen
NOTARY PUBLIC, Cass County
MY COMMISSION EXPIRES April 1, 2016



STATE OF MINNESOTA COUNTY OF ANOKA
I hereby certify that the within instrument was filed in
this office for record on the 14th day of
January, 2013 at 12:15 o'clock P.M.
and was duly recorded in book 76 page 21
Larry W. Dalien
Recorder/Registrar of Titles
By AMS
Deputy

CITY COUNCIL, CITY OF COLUMBUS, MINNESOTA:

THIS PLAT OF HOULE ADDITION WAS APPROVED AND ACCEPTED BY THE CITY COUNCIL OF THE CITY OF COLUMBUS, MINNESOTA AT A REGULAR MEETING THEREOF HELD THIS 22nd DAY OF November, 2011, AND SAID PLAT IS IN COMPLIANCE WITH THE PROVISIONS OF MINNESOTA STATUTES, SECTION 505.03, SUBD. 2.

CITY COUNCIL, CITY OF COLUMBUS, MINNESOTA
[Signature]
DAVE POVOLNY, MAYOR
[Signature]
ELIZABETH MURSKO, CLERK


I HEREBY CERTIFY THAT THE CURRENT AND DELINQUENT TAXES ON THE LANDS DESCRIBED WITHIN ARE PAID AND THE TRANSFER IS ENTERED 1-14-13
Larry W. Dalien
PROPERTY TAX ADMINISTRATOR
BY AMS
DEPUTY

COUNTY SURVEYOR:

I HEREBY CERTIFY THAT IN ACCORDANCE WITH MINNESOTA STATUTES, SECTION 505.021, SUBD. 11, THIS PLAT HAS BEEN REVIEWED AND APPROVED THIS 14th DAY OF January, 2013.

[Signature]
LARRY D. HOIUM by Charles J. Reizen, Deputy
LARRY D. HOIUM
ANOKA COUNTY SURVEYOR

\$56.00



Z:\560015565\08_5555_06018\GAD\PRE PLAT.dwg-MN Plat-22-34--12/21/2012 9:39 AM (vertical)