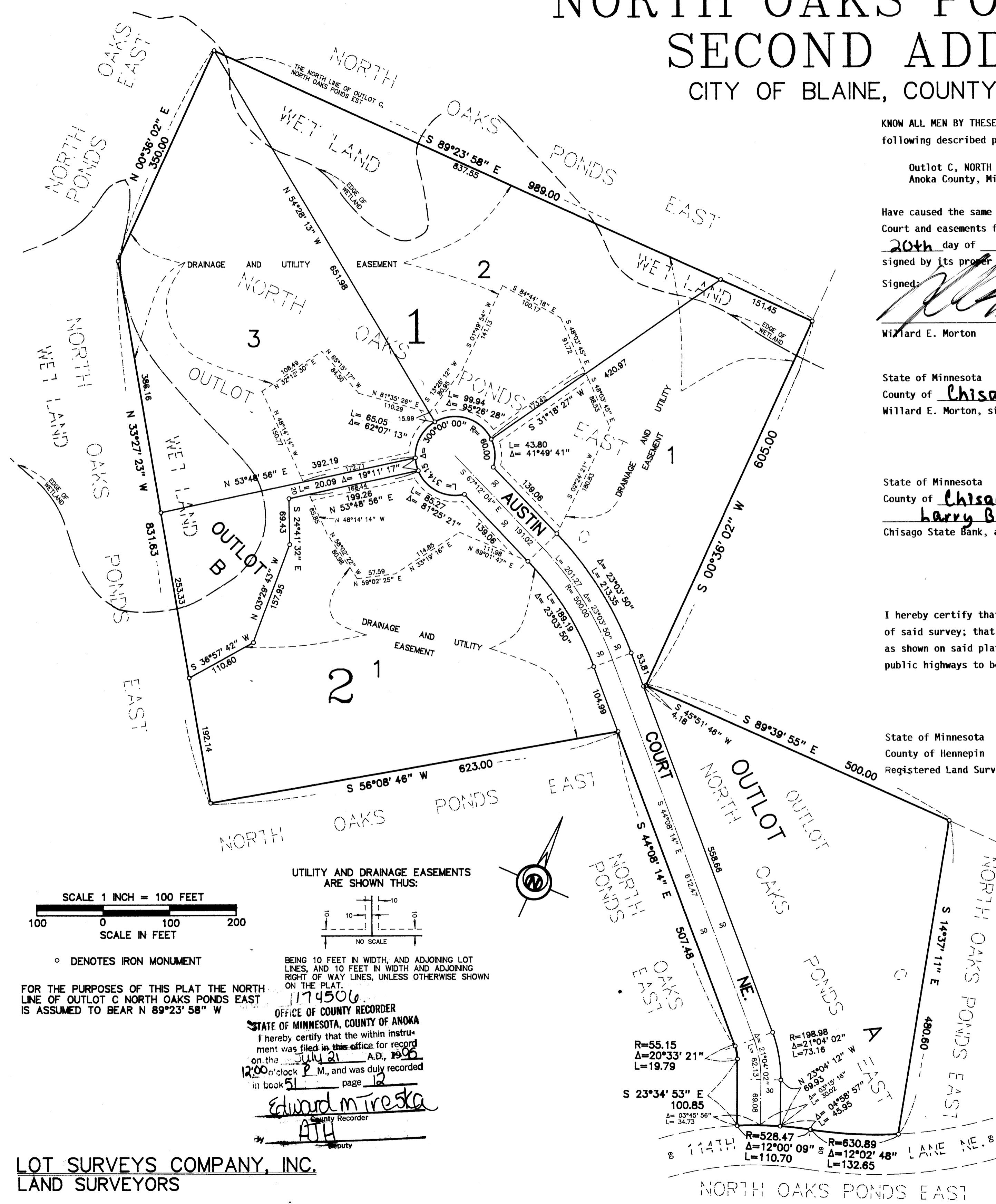


NORTH OAKS PONDS EAST SECOND ADDITION

CITY OF BLAINE, COUNTY OF ANOKA




KNOW ALL MEN BY THESE PRESENTS: That Willard E. Morton, single, owner and proprietor and Chisago State Bank, a Minnesota corporation, mortgagee, of the following described property situate in the County of Anoka, State of Minnesota, to-wit:

Outlot C, NORTH OAKS PONDS EAST, according to the recorded plat thereof and of record in the office of the County Recorder in and for Anoka County, Minnesota

Have caused the same to be surveyed and platted as NORTH OAKS PONDS EAST SECOND ADDITION and do hereby donate and dedicate to the public for public use forever the Court and easements for utility and drainage purposes as shown on the plat. In witness whereof said Willard E. Morton, single, has hereunto set his hand this 20th day of July, 1995. In witness whereof said Chisago State Bank, a Minnesota corporation, has caused these presents to be signed by its proper officers this 20th day of July, 1995.


Signed: [Signature] CHISAGO STATE BANK
[Signature] its PRESIDENT
[Signature] its Vice President
Willard E. Morton

State of Minnesota
County of Chisago The foregoing instrument was acknowledged before me this 20th day of July, 1995, by Willard E. Morton, single.



[Signature]
Notary Public, Chisago County, Minnesota
My Commission Expires January 31, 2000


State of Minnesota
County of Chisago The foregoing instrument was acknowledged before me this 20th day of July, 1995, by Harry B. Marik its President and by Arlo E. Sandvik its Vice President of Chisago State Bank, a Minnesota corporation, on behalf of said corporation.



[Signature]
Notary Public, Chisago County, Minnesota
My Commission Expires January 31, 2000

I hereby certify that I have surveyed and platted the property described on this plat as NORTH OAKS PONDS EAST SECOND ADDITION; that this is a correct representation of said survey; that all distances are correctly shown on said plat in feet and hundredths of a foot; that all monuments have been correctly placed in the ground as shown on said plat or will be placed as required by the local governmental unit as designated in M.S. 505.02 Subdivision 1, and that there are no wetlands or public highways to be designated other than as shown thereon.

State of Minnesota
County of Hennepin The foregoing instrument was acknowledged before me this 19th day of JULY, 1995, by Raymond A. Prasch, Registered Land Surveyor.

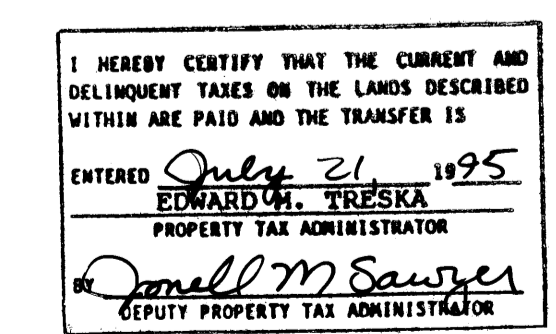


[Signature]
Therese Prasch, Notary Public, Hennepin County, Minnesota
My Commission Expires January 31, 2000

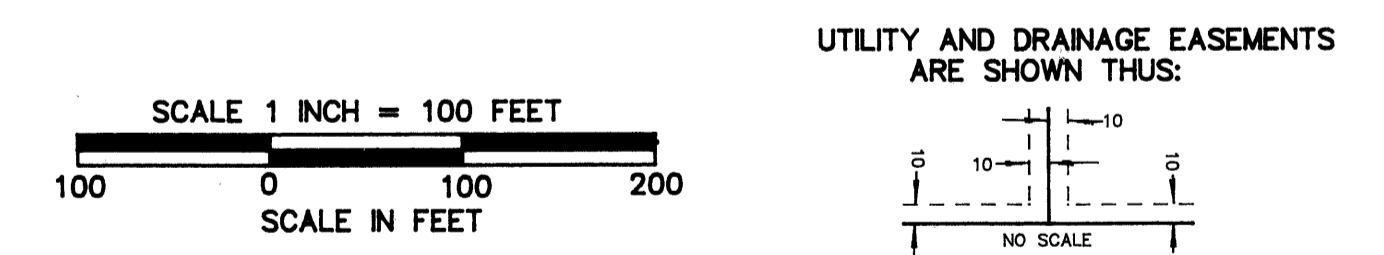
This plat of NORTH OAKS PONDS EAST SECOND ADDITION was approved and accepted by the City Council of Blaine, Minnesota at a regular meeting thereof held this 20th day of July, 1995. If applicable, the written comments and recommendations of the Commissioner of Transportation and the County Highway Engineer have been received by the City or the prescribed 30 day period has elapsed without receipt of such comments and recommendations, as provided by Minnesota Statutes Section 505.03, Subd. No. 2.

By [Signature] Mayor By [Signature] Manager

Checked and approved this 21st day of JULY, 1995.



MERLYN D. ANDERSON
Anoka County Surveyor
by [Signature] deputy



SCALE 1 INCH = 100 FEET
SCALE IN FEET
DENOTES IRON MONUMENT
BEING 10 FEET IN WIDTH, AND ADJOINING LOT LINES, AND 10 FEET IN WIDTH AND ADJOINING RIGHT OF WAY LINES, UNLESS OTHERWISE SHOWN ON THE PLAT.

FOR THE PURPOSES OF THIS PLAT THE NORTH LINE OF OUTLOT C NORTH OAKS PONDS EAST IS ASSUMED TO BEAR N 89°23'58" W
1174506
OFFICE OF COUNTY RECORDER
STATE OF MINNESOTA, COUNTY OF ANOKA
I hereby certify that the within instrument was filed in this office for record on the 21st day of JULY, A.D., 1995, at 12:00 o'clock P.M., and was duly recorded in book 51 page 12
Edward M. Treska
County Recorder
[Signature]
deputy

LOT SURVEYS COMPANY, INC.
LAND SURVEYORS

Rec # 9503199 for amount of \$ 275.00