

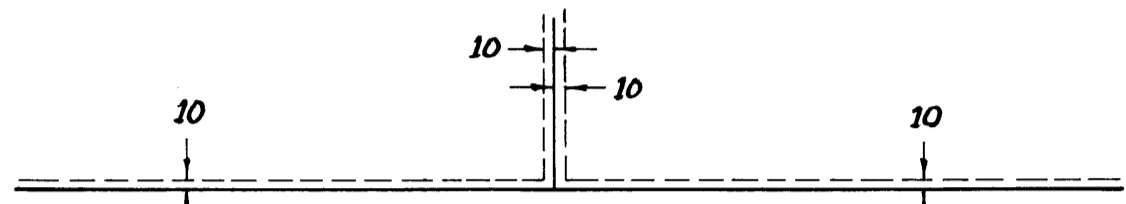
# PAJAK MEADOWS

CITY OF HAM LAKE COUNTY OF ANOKA

For purposes of this plat, the south line of the SE 1/4 of Section 27, Twp. 32, Rge. 23 has an assumed bearing of N85°30'45"W.

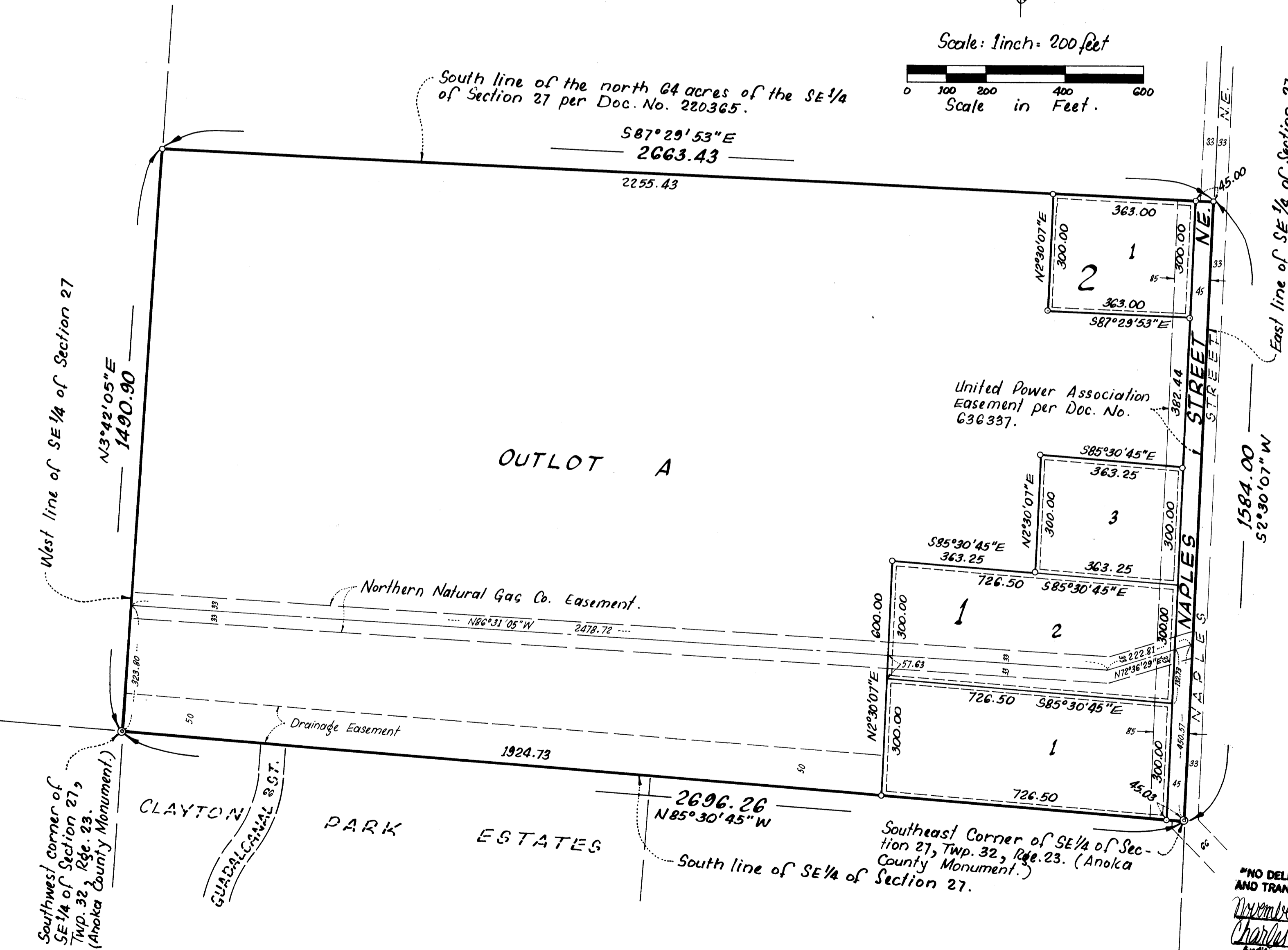
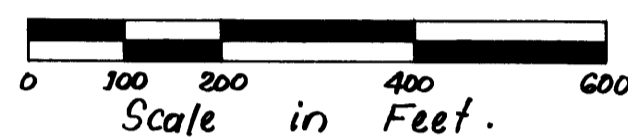
o denotes iron monument.

Drainage and Utility Easements are shown thus:



Being 10 feet in width and adjoining lot lines, unless otherwise indicated, as shown on the plat.

Scale: 1 inch = 200 feet



KNOW ALL PERSONS BY THESE PRESENTS: That Robert A. Pajak and Marcia A. Pajak, husband and wife, owners, of the following described tract of land situated in the County of Anoka, State of Minnesota, to wit:

The Southeast Quarter of Section 27, Township 32, Range 23, except the north 64 acres thereof.

Have caused the same to be surveyed and platted as PAJAK MEADOWS and dedicate to the public, for public use forever the street and the utility and drainage easements as shown on the plat.

In witness whereof said Robert A. Pajak and Marcia A. Pajak, husband and wife, have caused these presents to be signed this 12th day of NOVEMBER, 1987.

Robert A. Pajak  
Robert A. Pajak

Marcia A. Pajak  
Marcia A. Pajak


STATE OF MINNESOTA  
COUNTY OF ANOKA  
The foregoing instrument was acknowledged before me this 12th day of NOVEMBER, 1987, by Robert A. Pajak and Marcia A. Pajak, husband and wife.

J. C. Olson  
Notary Public, Anoka County, Minnesota  
My Commission Expires MARCH 19, 1988

I, Ernest G. Rud, hereby certify that I have surveyed and platted the property described in the dedication of this plat as PAJAK MEADOWS; that this plat is a correct representation of said survey; that all distances are correctly shown on said plat in feet and hundredths of a foot; that all monuments have been correctly placed in the ground as shown; that the outside boundary lines are correctly designated on the plat and there are no wet lands or public highways other than as shown thereon.

Ernest G. Rud  
Ernest G. Rud, Land Surveyor  
Minnesota Registration No. 9808

STATE OF MINNESOTA  
COUNTY OF ANOKA  
The Surveyor's Certificate was acknowledged before me, a Notary Public, this 28th day of September, 1987, by Ernest G. Rud, Registered Land Surveyor.



Marjorie Etzold  
Notary Public, Anoka County, Minnesota  
My Commission Expires May 24, 1991

Approved and accepted by the City Council of Ham Lake, Minnesota, this 19th day of October, 1987. If applicable, the written comments and recommendations of the Commissioner of Transportation and the County Highway Engineer have been received by the City or the prescribed 30 day period has elapsed without receipt of such comments and recommendations, as provided by Minnesota Statutes, Section 505.03, Subdivision 2.

Therilga Schultz  
Mayor

Henry A. Niemi  
City Clerk

Checked and approved this 19th day of Nov., 1987. 788020

Merlyn D. Anderson  
Merlyn D. Anderson  
Anoka County Surveyor

OFFICE OF COUNTY RECORDER  
STATE OF MINNESOTA, COUNTY OF ANOKA  
I hereby certify that the within instrument was filed in this office for record on the NOVEMBER 20th, 1987.  
at 2:30 o'clock P.M., and was duly recorded in book 38 of Plats, page 33.

Paul Omdahl  
County Recorder  
Joan Kaylar  
Deputy

NO DELINQUENT TAXES AND TRANSFER ENLITLED\*  
November 20th, 1987  
Charles R. Osburn  
Auditor, Anoka County  
Therilga Schultz  
Deputy

Donald C. Baileys  
Anoka County Treasurer  
D. Henry - Deputy  
E. G. RUD & SONS, INC.  
LAND SURVEYORS