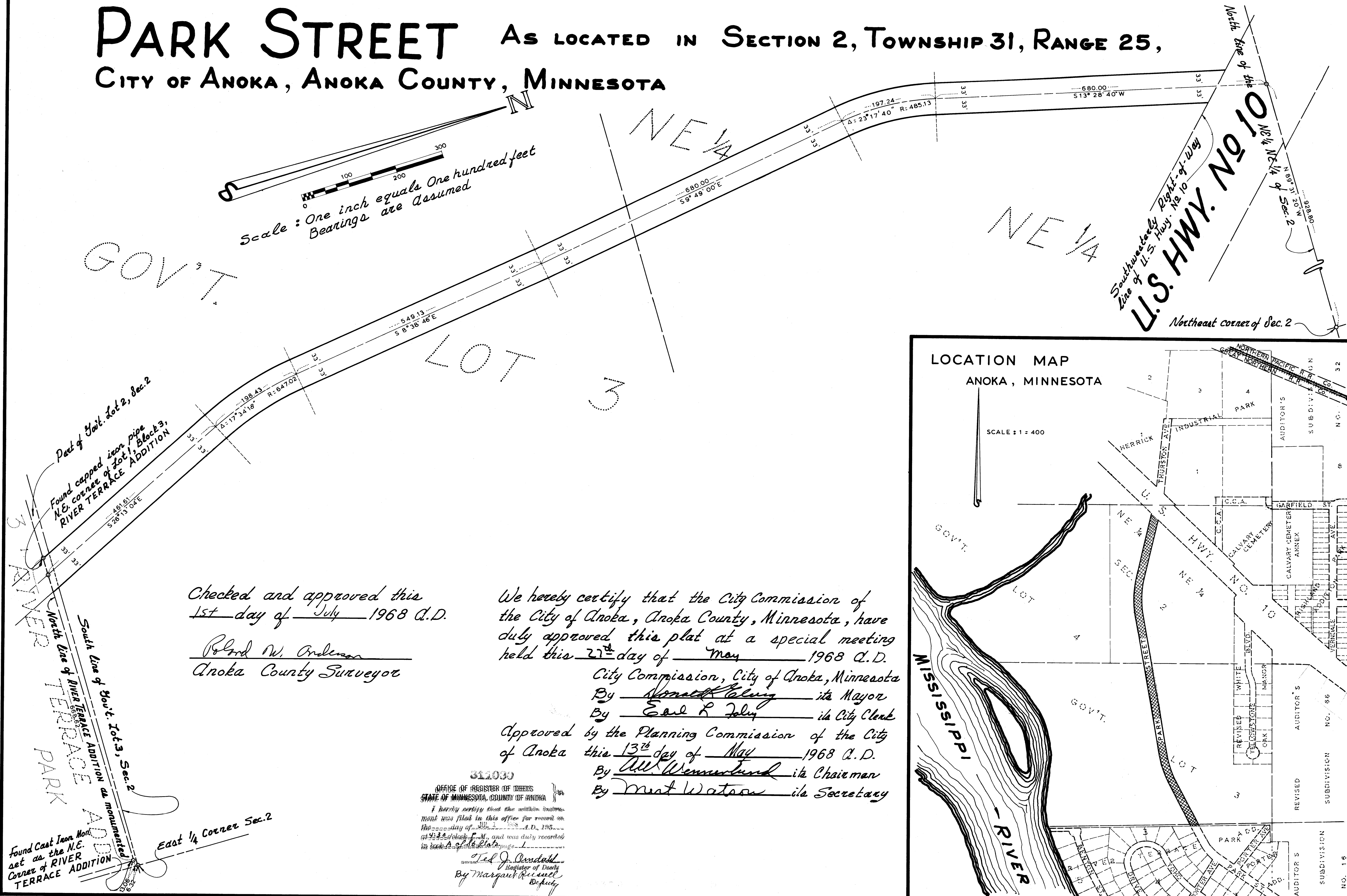
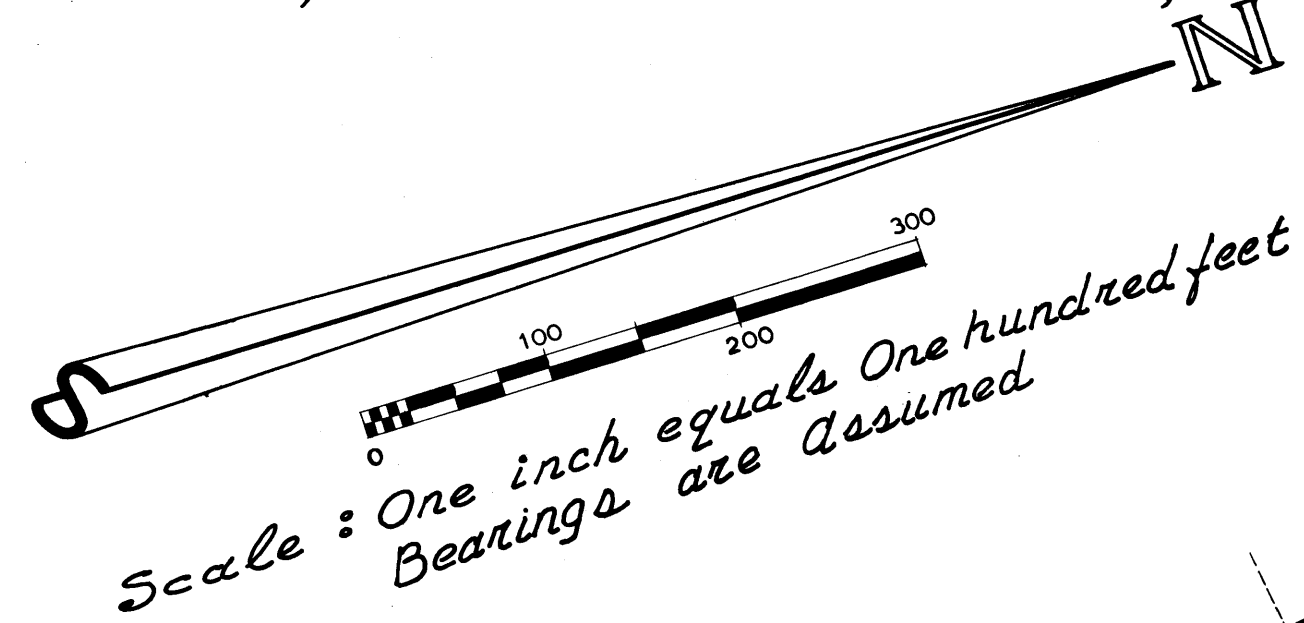


# PARK STREET AS LOCATED IN SECTION 2, TOWNSHIP 31, RANGE 25, CITY OF ANOKA, ANOKA COUNTY, MINNESOTA



Checked and approved this  
1st day of July 1968 A.D.

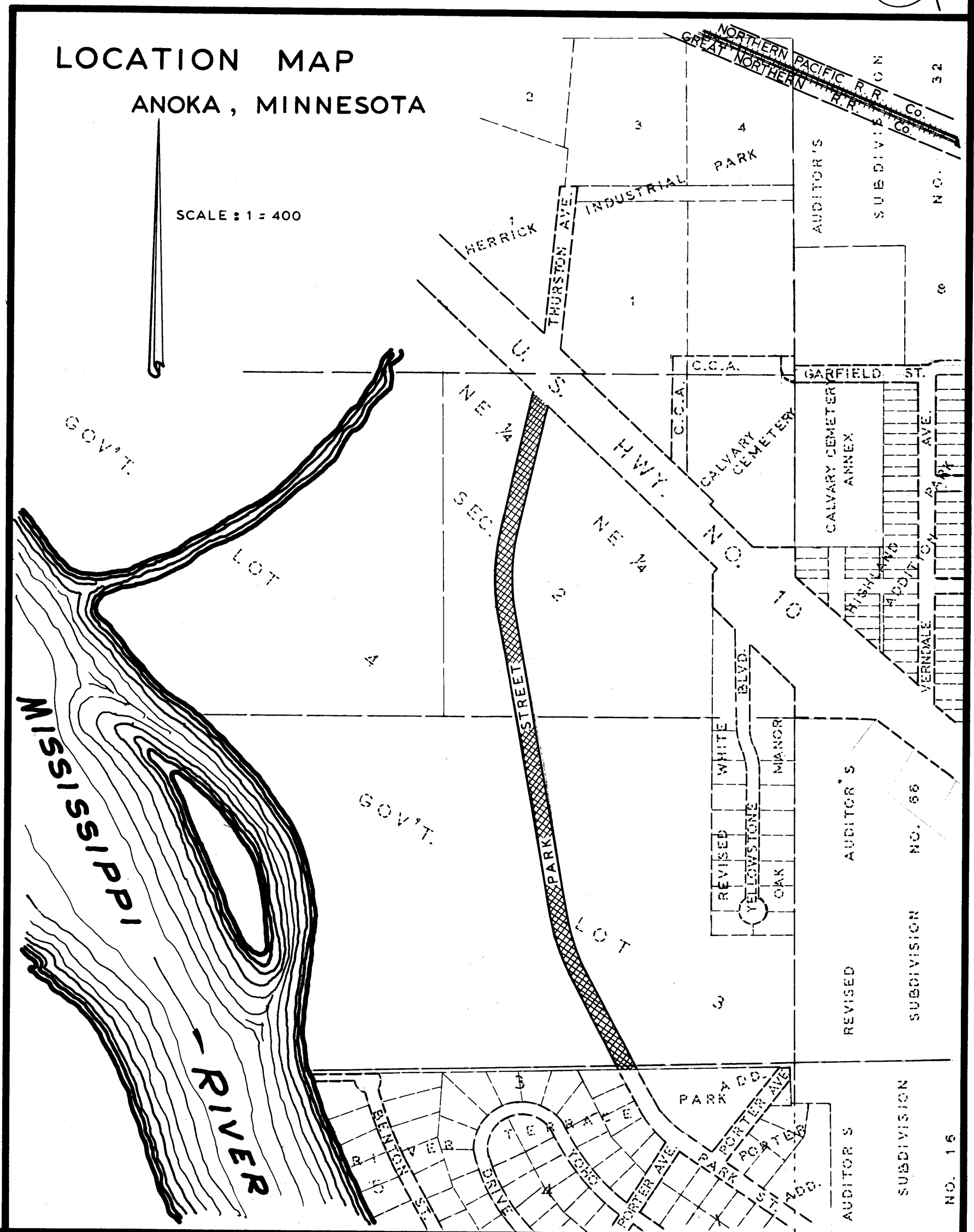
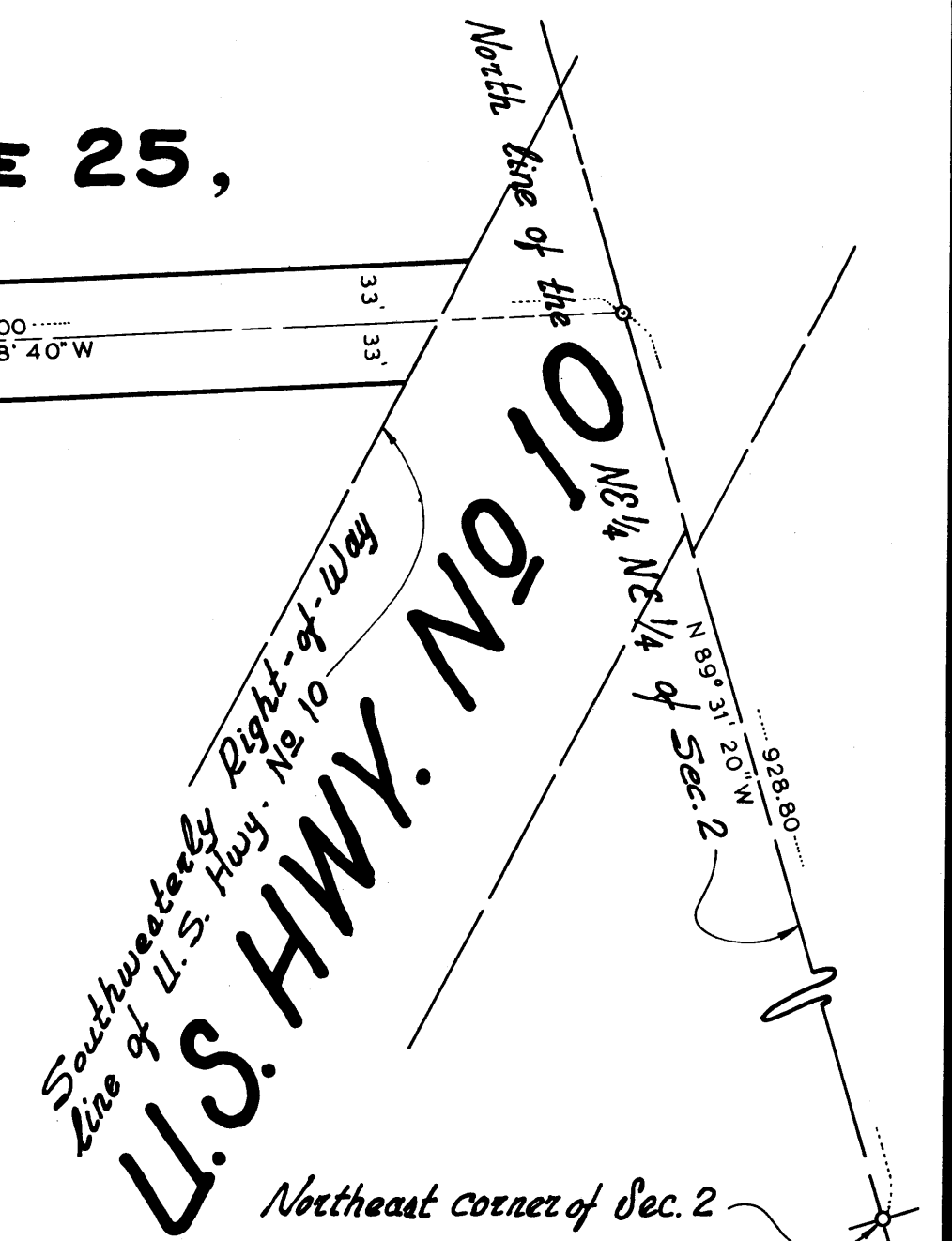
Robert W. Anderson  
Anoka County Surveyor

We hereby certify that the City Commission of  
the City of Anoka, Anoka County, Minnesota, have  
duly approved this plat at a special meeting  
held this 27th day of May 1968 A.D.

City Commission, City of Anoka, Minnesota  
By Donald Selvig its Mayor  
By Earl R. Joly its City Clerk

Approved by the Planning Commission of the City  
of Anoka this 13th day of May 1968 A.D.  
By Will Wimmerlund its Chairman  
By Maat Watson its Secretary

311030  
OFFICE OF REGISTER OF DEEDS  
STATE OF MINNESOTA, COUNTY OF ANOKA  
I hereby certify that the within instrument  
was filed in this office for record on  
the 13th day of May, A.D. 1968  
at 3:30 o'clock P.M., and was duly recorded  
in book A of Deeds, page 1  
Fred J. Oundell  
Register of Deeds  
By Margaret Russell  
Deputy



Part of Sub. Lot 2, Sec. 2  
Found capped iron pipe  
N.E. corner of Lot 1, Block 3,  
RIVER TERRACE ADDITION  
South Line of Gov't. Lot 3, Sec. 2  
North Line of RIVER TERRACE  
ADDITION  
Found Cast Iron Monument  
at the N.E.  
Corner of RIVER  
TERRACE ADDITION