

PAUL DANIEL ADDITION

KNOW ALL MEN BY THESE PRESENTS: That Daniel S. Hennum and Elizabeth A. Hennum, husband and wife, owners, and Community Pride Bank, a Minnesota Corporation, mortgagee, of the following described property situated in the State of Minnesota, County of Anoka to wit:

East one-half of Lot 31, SPRING LAKE PARK WOODLAND, Anoka County, Minnesota according to the plat thereof on file in the office of the Registrar of Titles in and for said County of Anoka, State of Minnesota; except the North 120 feet thereof.

Have caused the same to be surveyed and platted as PAUL DANIEL ADDITION and do hereby dedicate to the public for public use forever the drainage and utility easements as shown on this plat.

DANIEL S. AND ELIZABETH A. HENNUM

In witness whereof said Daniel S. Hennum and Elizabeth A. Hennum, husband and wife, have hereunto set their hands this 30th day of November, 2005.


[Signature]
Daniel S. Hennum

[Signature]
Elizabeth A. Hennum

STATE OF MINNESOTA
COUNTY OF RAMSEY

The foregoing instrument was acknowledged before me this 30th day of November, 2005 by Daniel S. Hennum and Elizabeth A. Hennum, husband and wife.

[Signature]
Notary Public, Ramsey County, Minnesota
My commission Expires January 31, 2009



In witness whereof said Community Pride Bank, a Minnesota corporation has caused these presents to be signed by its proper officer this 1st day of December, 2005.


COMMUNITY PRIDE BANK

[Signature]
as PRESIDENT

STATE OF MINNESOTA
COUNTY OF ANOKA

The foregoing instrument was acknowledged before me this 1st day of December, 2005, by John E. Post as President of Community Pride Bank, a Minnesota corporation, on behalf of the corporation.

[Signature]
Notary Public, Anoka County, Minnesota
My commission Expires 1-31-2-10




I hereby certify that I have surveyed and platted the property described on this plat as PAUL DANIEL ADDITION; that this plat is a correct representation of said survey; that all distances are correctly shown on the plat in feet and hundredths of a foot; that all monuments will be correctly placed in the ground as shown; that the outside boundary lines are correctly designated on said plat and that there are no wet lands as defined in Minnesota Statutes, Sec.505.02, Subd. 1 or public highways to be designated other than as shown on said plat.

[Signature]
Jason E. Rud
Minnesota Registration No. 41578

STATE OF MINNESOTA
COUNTY OF RAMSEY

The foregoing Surveyors Certificate was acknowledged before me this 30th day of November, 2005, by Jason E. Rud, Land Surveyor

[Signature]
Notary Public, Ramsey County, Minnesota
My commission Expires January 31, 2009

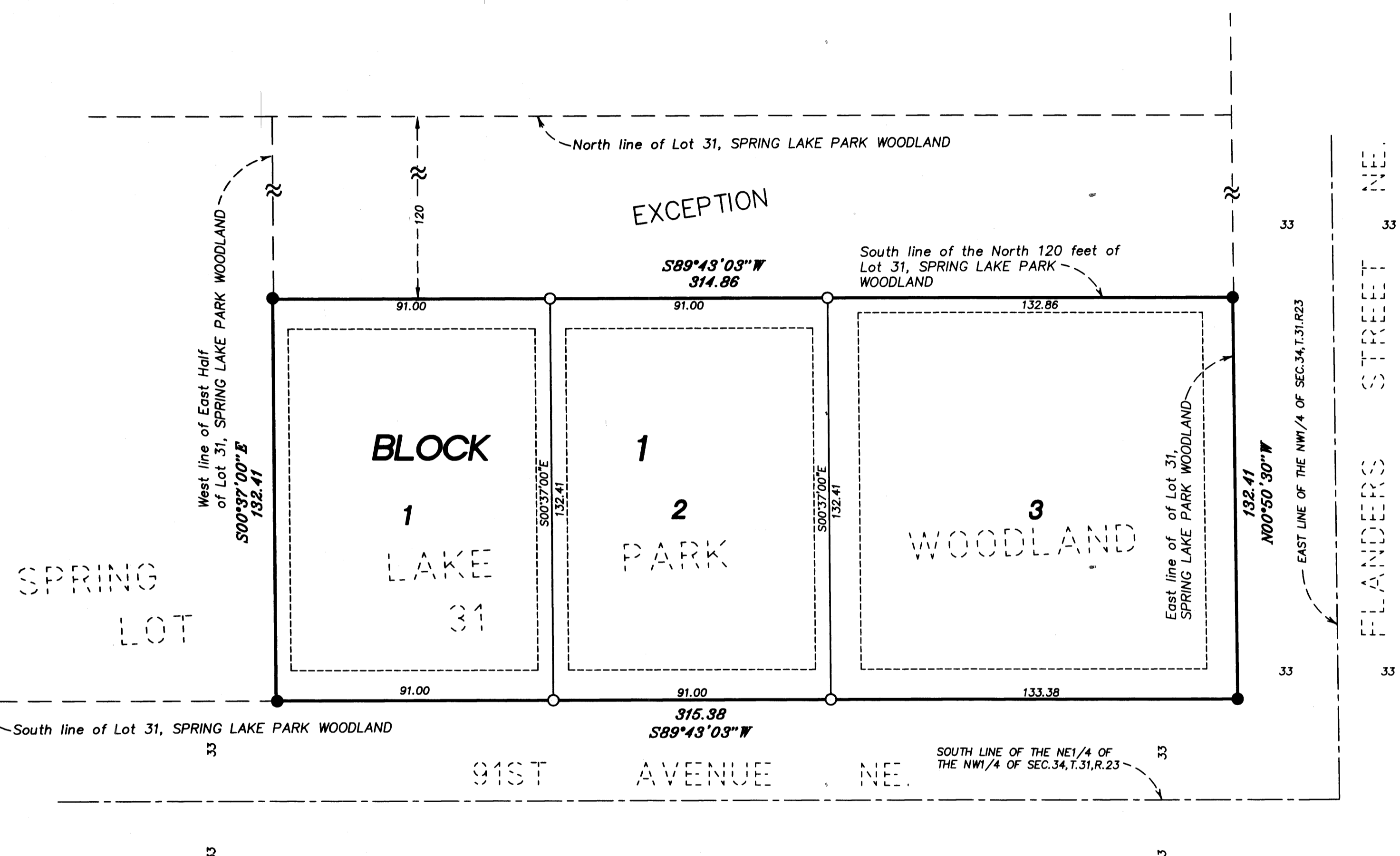
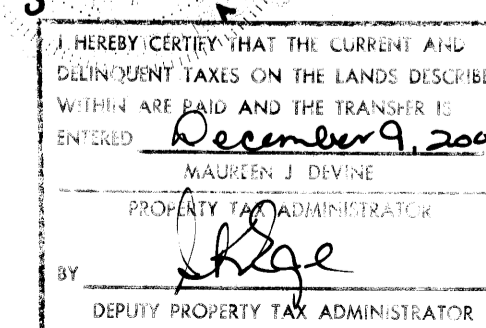



This plat of PAUL DANIEL ADDITION was approved by the City Council of Blaine, Minnesota at a regular meeting thereof held this 15th day of September, 2005, and if applicable, the written comments and recommendations of the Commissioner of Transportation and the County Highway Engineer have been received by the City or the prescribed 30 day period has elapsed without receipt of such comments and recommendations, as provided by Minnesota Statutes, Section 505.03, Subd. 2.

By [Signature] Mayor
By [Signature] Clerk

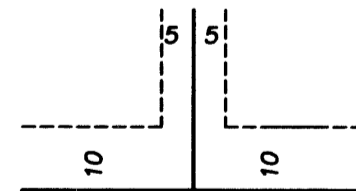
This plat has been checked and approved this 9TH day of December, 2005.

[Signature]
Larry D. Holm by Charles F. Betgen, Deputy
Anoka County Surveyor



For the purposes of this plat the South line of Lot 31, SPRING LAKE PARK WOODLAND, Anoka County, Minnesota is assumed to have a bearing of S 89°43'03" W.

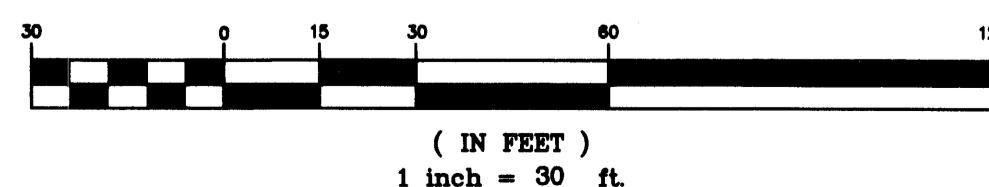
DRAINAGE AND UTILITY EASEMENTS ARE SHOWN THUS:



BEING 5 FEET IN WIDTH AND ADJOINING SIDE LOT LINES AND BEING 10 FEET IN WIDTH AND ADJOINING STREET AND REAR LOT LINES, UNLESS OTHERWISE SHOWN ON THE PLAT.

- Denotes 1/2 inch by 18 inch iron pipe monument set marked RLS 41578
- Denotes monument found

GRAPHIC SCALE



E. G. RUD & SONS, INC.
LAND SURVEYORS



485623.001 Torrens
Office of REGISTRAR OF TITLES
STATE OF MINNESOTA
COUNTY OF ANOKA
I hereby certify that the within instrument was filed in the office of the Registrar of Titles at 9:45 o'clock A.M. on 10/9/05 at LAKE
By [Signature] Deputy Registrar of Titles

\$96.00