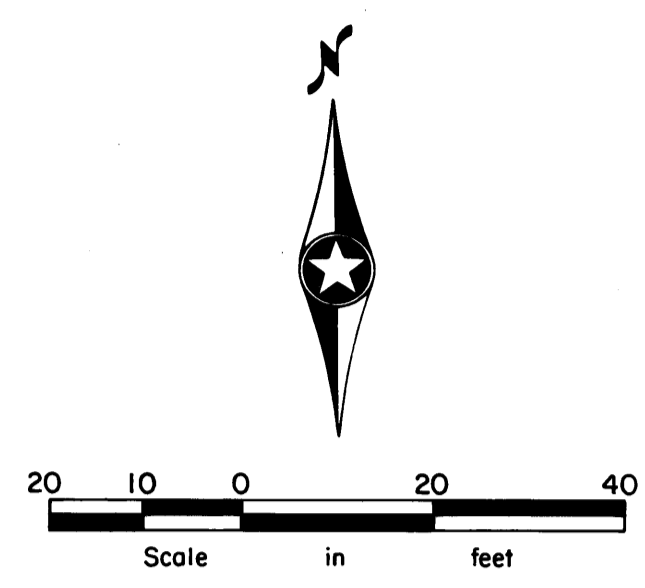
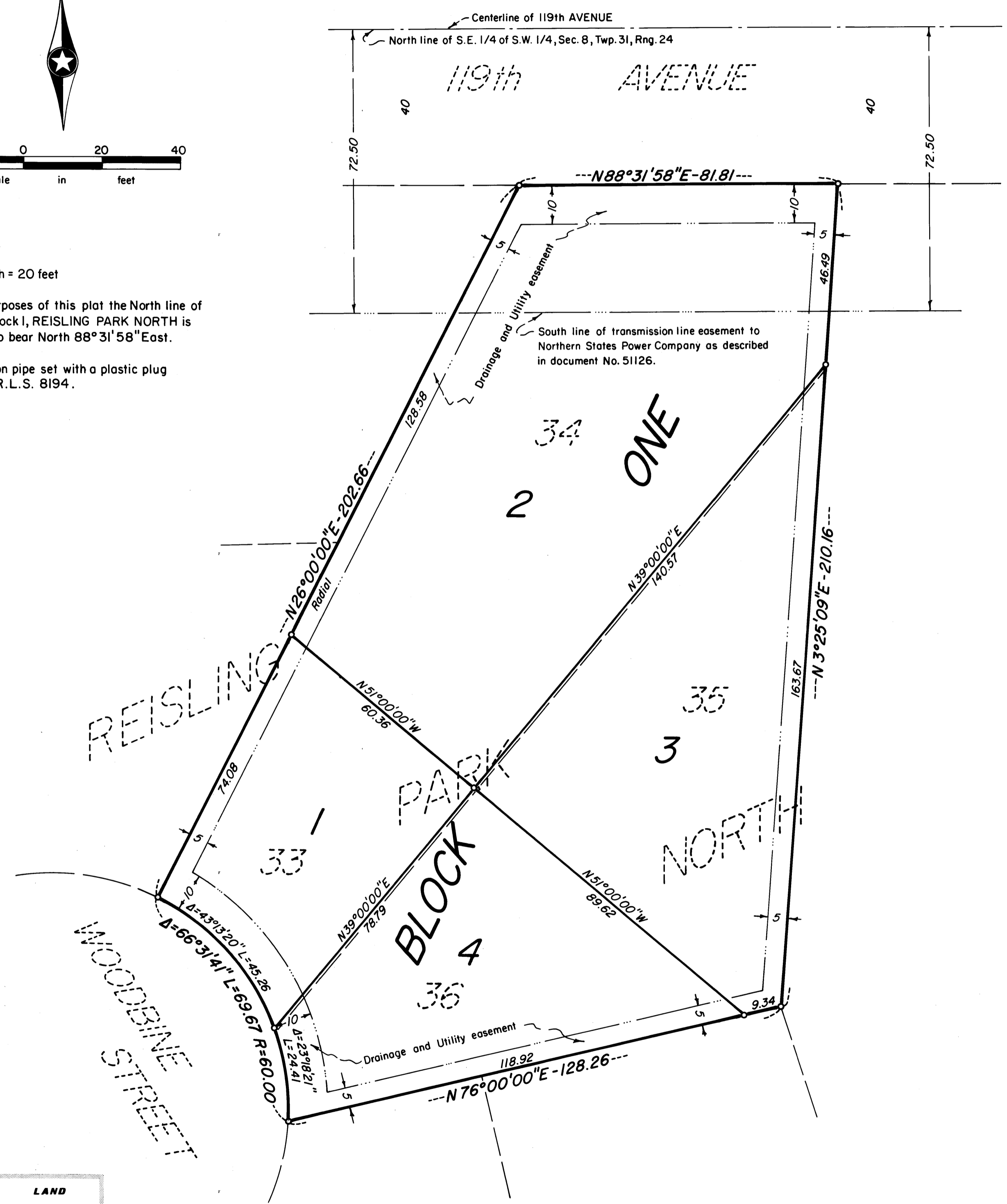


REISLING PARK NORTH REPLAT

City of Coon Rapids
Anoka County, Minn.



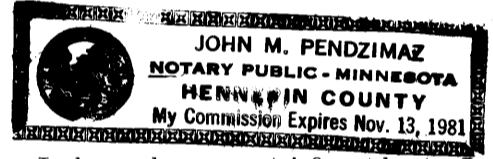
Scale: 1 inch = 20 feet
For the purposes of this plat the North line of Lot 34, Block I, REISLING PARK NORTH is assumed to bear North 88°31'58" East.
• Denotes iron pipe set with a plastic plug stamped R.L.S. 8194.



KNOW ALL MEN BY THESE PRESENTS: That New Generation Homes, a partnership under the laws of the State of Minnesota, fee owner, of the following described property situated in the State of Minnesota, County of Anoka, to-wit:
Lots 33, 34, 35, and 36, Block 1, of the duly recorded plat of REISLING PARK NORTH.
Have caused the same to be surveyed and platted as REISLING PARK NORTH REPLAT, and do hereby donate and dedicate to the public, the easements as shown on this plat for drainage and utility purposes, and easements for utility purposes only. In witness whereof, said New Generation Homes has caused these presents to be signed by its authorized agent and partner this 7th day of July, 1981.

NEW GENERATION HOMES
By: Lyle E. McLaughlin
Lyle E. McLaughlin, Authorized Agent and Partner

State of Minnesota
County of HENNEPIN



The foregoing instrument was acknowledged before me this 7th day of July, 1981, by Lyle E. McLaughlin, Authorized Agent and Partner on behalf of New Generation Homes, a partnership under the laws of the State of Minnesota.
John M. Pendzias Notary Public, HENNEPIN County, Minnesota
My commission expires: Nov 13, 1981

I hereby certify that I have surveyed and platted the property described in this plat as REISLING PARK NORTH REPLAT and that this plat is a correct representation of said survey; that all monuments have been correctly placed in the ground as shown on the plat; that all distances are correctly shown on the plat in feet and hundredths of a foot; that the outside boundary lines are correctly designated on the plat; and that there are no wet lands or public highways to be designated on the plat other than as shown thereon.

John O. Oliver
John O. Oliver, Land Surveyor
Minnesota Registration No. 8194

State of Minnesota
County of MILLE LACS

The foregoing instrument was acknowledged before me this 7th day of July, 1981, by John O. Oliver, Land Surveyor.
Richard C. Fots Notary Public, MILLE LACS County, Minnesota
My commission expires: June 28, 1982

Annexed plat of REISLING PARK NORTH REPLAT was approved by the Planning Commission of the City of Coon Rapids, Minnesota this 20th day of March, 1980.

By: Donna M. Nave, Chairman

Annexed plat of REISLING PARK NORTH REPLAT was approved by the City Council of Coon Rapids, Minnesota at a regular meeting thereof held this 7th day of July, 1981.


By: David S. McCauley, Mayor Attest: Betty Bell, cmc Clerk

This plat has been checked and approved this 17th day of July, 1981.

Robert V. Anderson, Anoka County Surveyor

"NO DELINQUENT TAXES AND TRANSFERS ENLIERED"

July 17th 19 81
Charles R. Johnson
Auditor, Anoka County
By: J. H. Kaminski
Deputy



117149

Office of REGISTRAR OF TITLES
STATE OF MINNESOTA
COUNTY OF ANOKA
I hereby certify that the within instrument was filed in this office on the 17th day of JULY, A.D. 1981 at 2:32 o'clock P.M.
Paul J. Orntable Registrar of Titles
By: Jean M. Nevean DEPUTY REGISTRAR OF TITLES