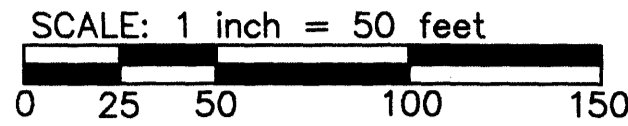


OFFICIAL PLAT

BOOK 6 OF RLS PAGE 19

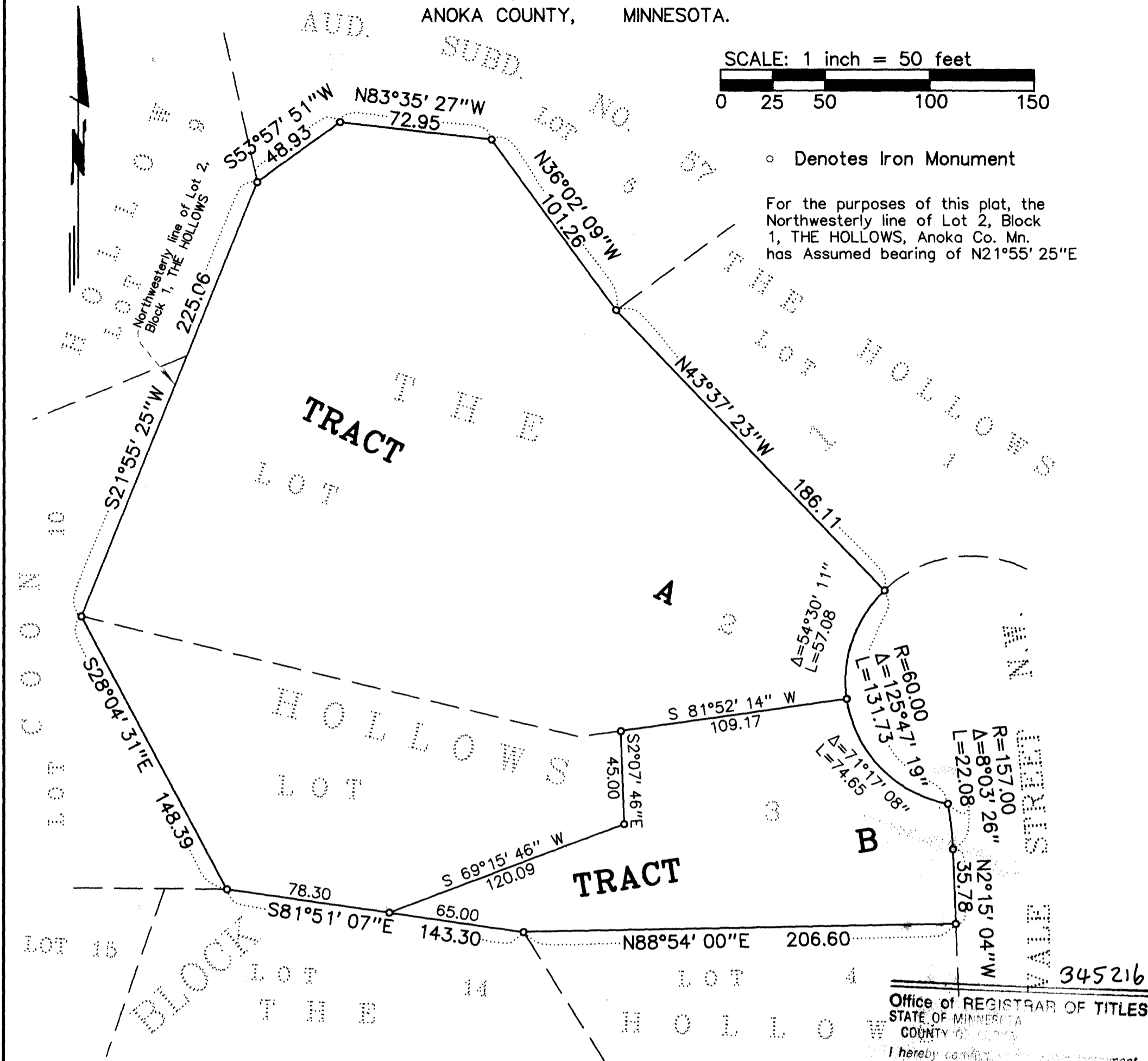
REGISTERED LAND SURVEY NO. 194

AUD. ANOKA COUNTY, MINNESOTA.



Denotes Iron Monument

For the purposes of this plat, the Northwestern line of Lot 2, Block 1, THE HOLLOWS, Anoka Co. Mn. has Assumed bearing of N21°55' 25"E



I hereby certify that in accordance with the provisions of Chapter 508, Minnesota Statutes of 1949, as amended, I have surveyed the following described tract of land in the County of Anoka, State of Minnesota, to-wit:

Lots 2 and 3, Block 1, THE HOLLOWS, Anoka County, Minnesota

I hereby certify that the Registered Land Survey is a correct delineation of said survey.

Dated this 23rd day of March, A.D., 1999

Charles F. Anderson, Land Surveyor, Minn. Reg. No. 21753

This Registered Land Survey was approved and accepted by the City Council of the City of Coon Rapids, Minnesota at a regular meeting thereof held this 4th day of November, 1998.

CITY COUNCIL OF THE CITY OF COON RAPIDS, MINNESOTA


By [Signature] Mayor By [Signature] Clerk

Checked and approved this 30th day of April, A.D., 1999.

[Signature] Anoka County Surveyor

Office of REGISTRAR OF TITLES
STATE OF MINNESOTA
COUNTY OF ANOKA
I hereby certify that this instrument was filed in the Public Record at 10:00 AM on NOV 16 1999
By [Signature] Deputy Registrar of Titles

I HEREBY CERTIFY THAT THE CURRENT AND DELINQUENT TAXES ON THE LANDS DESCRIBED WITHIN ARE PAID AND THE TRANSFER IS
ENTYRED NOV 16 1999
EDWARD M. THOMPSON
PROPERTY TAX ADMINISTRATOR
By [Signature] DEPUTY PROPERTY TAX ADMINISTRATOR



Receipt no. 1999116941 \$159.50

LOT SURVEYS COMPANY, INC
LAND SURVEYORS