

REGISTERED LAND SURVEY NO. 195

I hereby certify that, in accordance with the provisions of Chapter 508, Minnesota Statutes of 1949, as amended, I have surveyed the following described tract in the County of Anoka, State of Minnesota, to wit:

The Northwest Quarter of the Northwest Quarter, Section 24, Township 31, Range 22, Anoka County, Minnesota

EXCEPT the west 260 feet of the south 167.54 feet of the north 933.54 feet thereof, as measured along the north and west lines of said Northwest Quarter of the Northwest Quarter.

AND EXCEPT that part of said Northwest Quarter of the Northwest Quarter lying within the land acquired by the County of Anoka in fee simple absolute for county highway purposes, as set forth in final certificate dated August 21, 1973 and recorded in Book 1051 at page 375, filed August 24, 1973.

AND EXCEPT that part of said Northwest Quarter of the Northwest quarter lying within the land acquired by the State of Minnesota in fee simple absolute for trunk highway purposes, as set forth in final certificate dated December 5, 1974, filed January 17, 1975 and recorded in Book 1131 at page 590.

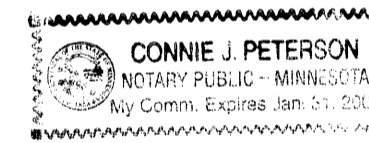
AND FURTHER EXCEPT that part platted as WILLOW GLEN.

I hereby certify that the survey shown herein is a correct delineation of said survey. Dated this 12th day of May, 1999.

Ronald P. Alwin, Land Surveyor, Minnesota License No. 17765

STATE OF MINNESOTA  
COUNTY OF DAKOTA  
The foregoing Surveyor's Certificate was acknowledged before me this 12th day of May, 1999, by Ronald P. Alwin, Land Surveyor.

Connie J. Peterson  
Notary Public, Dakota County, Minnesota  
My Commission Expires January 31, 2000.

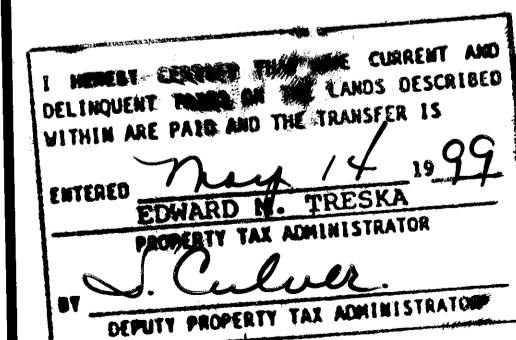


This Registered Land Survey was approved and accepted by the City Council of the City of Centerville at a regular meeting thereof held this 28 day of April, 1999.

By [Signature], Mayor  
By Michelle Baustad, Clerk

This Registered Land Survey has been checked and approved this 13th day of May, 1999.

Larry D. Holm  
Larry Holm, County Surveyor;



Receipt no. 1999055964 \$189.50

334233

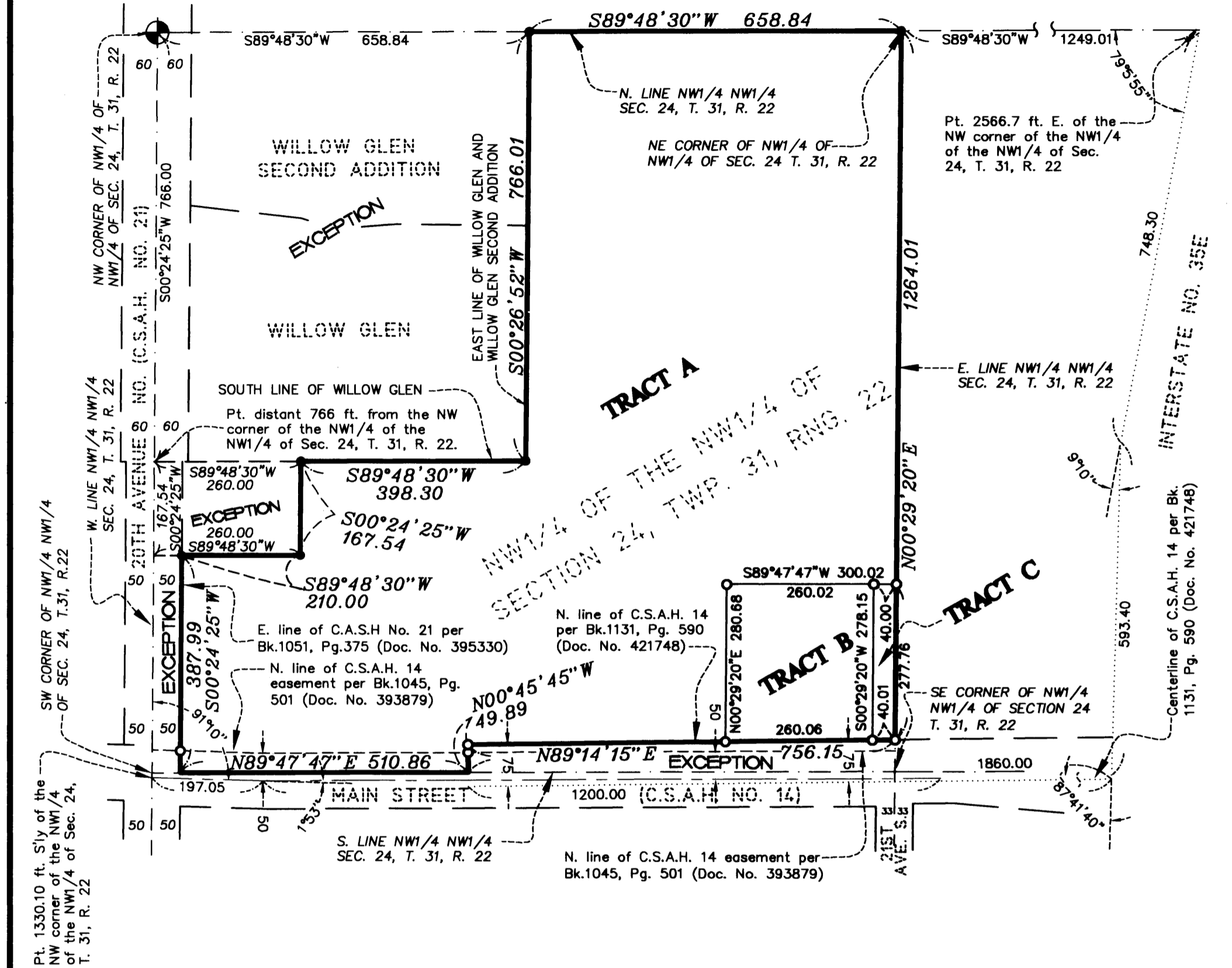
Office of REGISTRAR OF TITLES  
STATE OF MINNESOTA  
COUNTY OF ANOKA

I hereby certify that the within instrument was filed in this office on MAY 14 1999 at 12 o'clock P.M.

Edward M. Taska, Registrar of Titles  
By [Signature] Deputy Registrar of Titles



REGISTERED LAND SURVEY NO. 195



- DENOTES FOUND IRON MONUMENT
- DENOTES IRON MONUMENT SET AND MARKED WITH LICENSE 17765.

FOR THE PURPOSES OF THIS REGISTERED LAND SURVEY THE NORTH LINE OF THE NW1/4 OF THE NW1/4 OF SECTION 24, TWP. 31, R. 22 IS ASSUMED TO BEAR S89°48'30"W.

