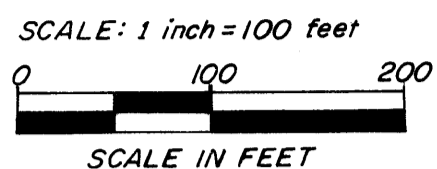


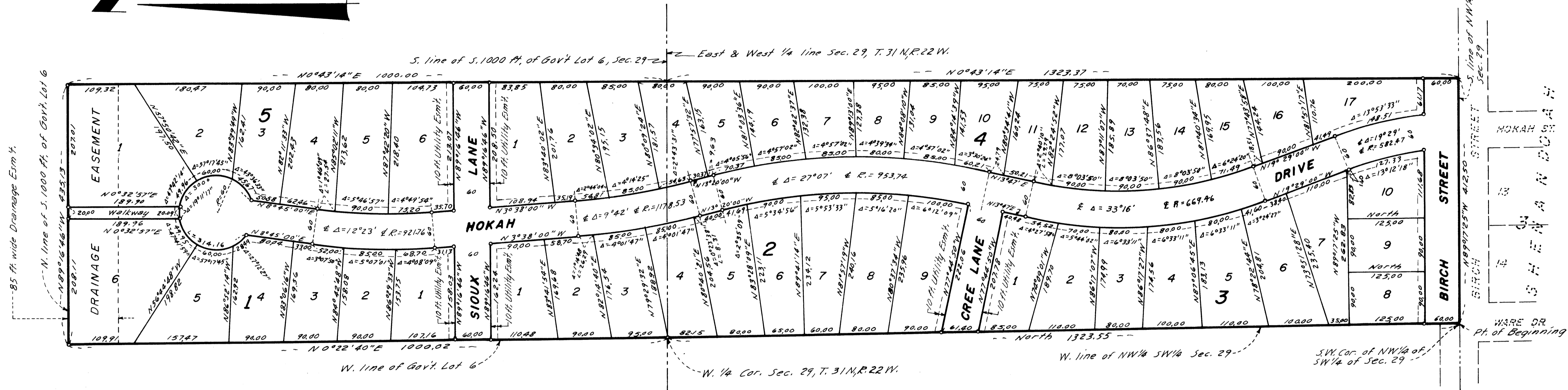
# SHENANDOAH 3RD ADD.

CITY OF LINO LAKES

ANOKA COUNTY, MINNESOTA



• DENOTES IRON MONUMENTS  
BEARINGS ARE ON AN ASSUMED DATUM



KNOW ALL MEN BY THESE PRESENTS: That Glenn Rehbein Excavating, Inc., a Minnesota corporation, fee owners of the following described property situated in the County of Anoka, State of Minnesota, to-wit:

That part of the Northwest Quarter of the Southwest Quarter and that part of Government Lot 6, all in Section 29, Township 31, Range 22, Anoka County, Minnesota, described as follows:

Beginning at the Southwest corner of said Northwest Quarter of Southwest Quarter; thence East, along the South line of said Northwest Quarter of Southwest Quarter 412.5 feet; thence North, at right angles to a point distant 1,000 feet North of the South line of said Government Lot 6; thence West and parallel with the said South line of said Government Lot 6 to the West line of said Government Lot 6; thence South, along the said West line of said Government Lot 6, and along the West line of said Northwest Quarter of Southwest Quarter, to the point of beginning.

Have caused the same to be platted and now known as SHENANDOAH 3RD ADD. and do hereby dedicate to the public for public use forever the lanes, drive, street, drainage and utility easements as shown.

Have hereunto set our hands and seal this 30th day of AUGUST, 1979.

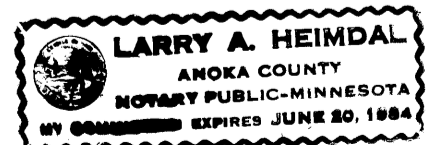
Signed:

Glenn Rehbein Excavating, Inc., a Minnesota corporation

*Glenn Rehbein* its PRESIDENT

STATE OF MINNESOTA )  
COUNTY OF ANOKA ) ss.

The foregoing instrument was acknowledged before me this 30th day of AUGUST, 1979, by GLENN REHBEIN its PRESIDENT and by its of Glenn Rehbein Excavating, Inc., a Minnesota corporation, on behalf of the corporation.



*Larry A. Heimdahl*  
Notary Public, ANOKA County, Minnesota  
My Commission Expires JUNE 20, 1984

534507  
OFFICE OF COUNTY RECORDER  
STATE OF MINNESOTA, COUNTY OF ANOKA  
I hereby certify that the within instrument was filed in this office for record on the 14th day of SEP 1979 A.D., 19 10:18 clock A.M., and was duly recorded in book 30 of Plat's page 19  
By *Red J. Omdahl*  
County Recorder  
Deputy

ACR0236965601479 24000-

I, LeRoy H. Winner, hereby certify that I have surveyed and platted the property described in the dedication of this plat as SHENANDOAH 3RD ADD.; that this plat is a correct representation of said survey; that all distances are correctly shown on the plat and in feet and hundredths of a foot; that all monuments have been correctly placed in the ground as shown; that the outside boundary lines are correctly designated on the plat; and there are no wet lands, easements or public highways other than as shown thereon.

*LeRoy H. Winner*  
LeRoy H. Winner, Registered Land Surveyor  
Minnesota Registration No. 4987

STATE OF MINNESOTA )  
COUNTY OF RAMSEY ) ss

The Surveyor's certificate was subscribed and sworn to before me, a Notary Public, this 29 day of August, 1979.

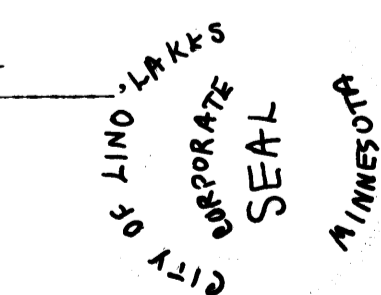
*Shirley J. Lundberg*  
SHIRLEY J. LUNDBERG  
RAMSEY COUNTY  
NOTARY PUBLIC-MINNESOTA  
MY COMMISSION EXPIRES APR. 29, 1984

Approved and accepted by the City Council of Lino Lakes, Minnesota this 10th day of Sept 1979.

*Henry F. Keith* Mayor  
*Edna L. Danner* Clerk

Checked and approved this 14th day of September, 1979.

*Roland W. Anderson*  
Roland W. Anderson, County Surveyor, Anoka County, Minnesota.



"NO DELINQUENT TAXES AND TRANSFER ENTERED"

Sept 14 1979  
*Charles R. Johnson*  
Auditor, Anoka County  
BY *J. H. ...*  
Deputy