

SHILO

CITY OF EAST BETHEL
ANOKA COUNTY, MINNESOTA

KNOW ALL PERSONS BY THESE PRESENTS: That Ann Zacharoff, a widow, owner and proprietor, and that El Rehbein and Son, Incorporated, a Minnesota corporation, contract purchasers of the following described property situated in the County of Anoka, State of Minnesota to wit:

That part of the Northeast Quarter, Section 32, Township 34, Range 23, which lies southerly of the plat of BIRCH MEADOWS and south of the westerly extension of the south line of Lot 6, Block 1, said plat;

EXCEPT the South 638 feet of the West 685 feet of said Northeast Quarter, as measured along the west and south lines respectively, of said Northeast Quarter.

Have caused the same to be surveyed and platted as SHILO, and do hereby donate and dedicate to the public, for public use forever, the streets, highway, avenues, lane, and the drainage and utility easements, as shown on the plat.

In witness whereof Ann Zacharoff, a widow, has caused these presents to be signed this 19th day of December, 1979.

In witness whereof El Rehbein and Son, Incorporated, a Minnesota corporation, has caused these presents to be signed by its proper officers, and its corporate seal to be affixed this 18th day of December, 1979.

Ann Zacharoff
Ann Zacharoff

EL REHBEIN AND SON, INCORPORATED


Kenneth E. Rehbein
Kenneth E. Rehbein, Vice President

Gerald S. Mategko
Gerald S. Mategko, Vice President




STATE OF MINNESOTA)
COUNTY OF Anoka) The foregoing instrument was acknowledged before me this 19th day of December, 1979, by Ann Zacharoff, a widow.

Gerald F. Beasland
Notary Public, Anoka County, Minnesota
My Commission Expires Dec 20, 1979



STATE OF MINNESOTA)
COUNTY OF Anoka) The foregoing instrument was acknowledged before me this 18th day of December, 1979, by Kenneth E. Rehbein, Vice President and Gerald S. Mategko, Vice President of El Rehbein and Son, Incorporated, a Minnesota corporation, an behalf of the corporation.


Gerald F. Beasland
Notary Public, Anoka County, Minnesota
My Commission Expires Dec 20, 1979



I, James L. Kurth, hereby certify that I have surveyed and platted the property described on the plat as SHILO, that this plat is a correct representation of said survey; that all distances are correctly shown on the plat in feet and hundredths of a foot; that all monuments for the guidance of future surveys have been correctly placed in the ground as shown on the plat; that all outside boundary lines are correctly designated on the plat and that there are no wet lands or public highways to be designated on the plat other than as shown.

James L. Kurth
James L. Kurth, Land Surveyor
Minnesota Registration No. 5332

STATE OF MINNESOTA)
COUNTY OF ANOKA) The above certificate subscribed and sworn to me this 18th day of December, 1979, by James L. Kurth, Land Surveyor.



Jeanne M. Kurth
Notary Public, Anoka County, Minnesota
My Commission Expires Mar 13, 1980

Approved by the City Council of the City of East Bethel, Minnesota at a regular meeting thereof held this 2nd day of January, 1980.

CITY COUNCIL OF THE CITY OF EAST BETHEL, MINNESOTA
Wayne E. Anderson
Mayor

Sharon Schulke
City Clerk



Checked and approved this 14th day of May, 1980.

Roland W. Anderson
Roland W. Anderson, County Surveyor
Anoka County, Minnesota

"NO DELINQUENT TAXES AND TRANSFER ENTERED"

May 14th 1980

Charles R. Johnson
Auditor, Anoka County

BY Alamirki
Deputy

110356

Office of REGISTRAR OF TITLES
STATE OF MINNESOTA
COUNTY OF ANOKA

I hereby certify that the within instrument was filed in this office on the ___ day of MAY 14 1980 A.D. 19__ at ___ o'clock P.M. By Edna B. Bettcher Registrar of Titles
By Edna B. Bettcher DEPUTY REGISTRAR OF TITLES

