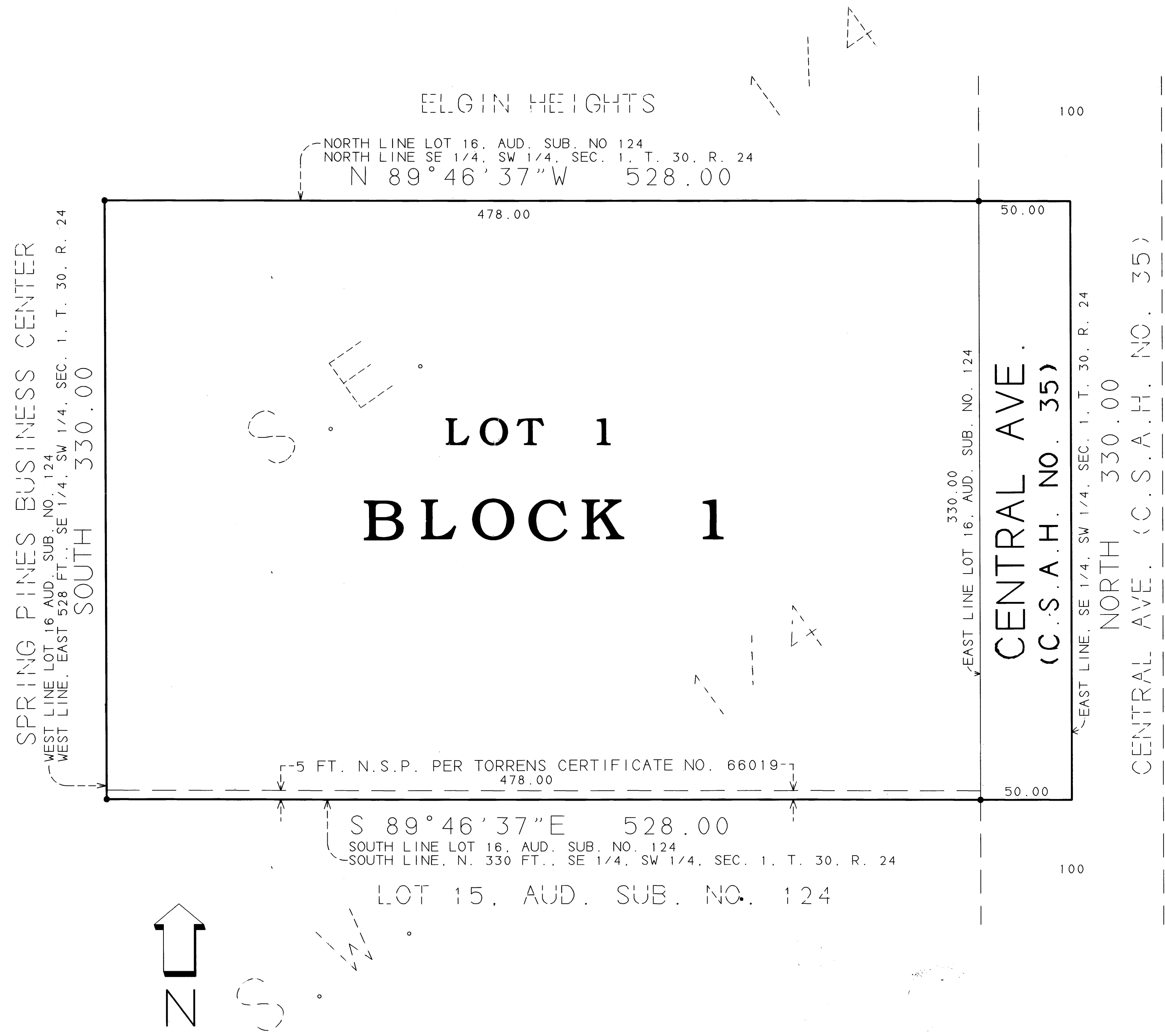


# ST. PETER'S & PAUL'S CEMETERY

CITY OF SPRING LAKE PARK  
COUNTY OF ANOKA



Know All Persons By These Presents: That St. Herman's Orthodox Church, a Minnesota religious corporation, owner of the following described property situated in Anoka County, Minnesota.

The East 528.00 feet of the North 330.00 feet of the Southeast Quarter of the Southwest Quarter of Section 1, Township 30, Range 24, Anoka County, Minnesota. (Said tract is also known as Lot 16, Auditor's Subdivision No. 124)

Has caused the same to be surveyed, platted and known as ST. PETER'S & PAUL'S CEMETERY and do hereby donate and dedicate to the public for public use forever the Avenue as shown on this plat.

In witness whereof said St. Herman's Orthodox Church, a Minnesota religious corporation, has caused these presents to be signed this 21<sup>ST</sup> day of AUGUST, 1997.

ST. HERMAN'S ORTHODOX CHURCH

Frank Cerra  
Frank Cerra, President

Rachel Somsen-Tkach  
Rachel Somsen-Tkach, Secretary

State of Minnesota )  
County of ANOKA )

The foregoing instrument was acknowledged before me this 21 day of AUGUST, 1997, by Frank Cerra as President, and by Rachel Somsen-Tkach as Secretary of St. Herman's Orthodox Church, a Minnesota religious corporation, on behalf of the corporation.




Scott  
Notary Public, Scott County, Minnesota  
My Commission Expires JAN 1, 2000

I, Randy L. Kurth hereby certify that I have surveyed and platted the property described in the dedication of this plat as ST. PETER'S & PAUL'S CEMETERY; that this plat is a correct representation of said survey; that all distances are shown in feet and hundredths of a foot; and all monuments have been correctly placed in the ground as shown on said plat or will be placed as required by the local governmental unit as designated on the plat; and that there are no wetlands or public highways to be designated on this plat other than shown thereon.

Randy L. Kurth  
Randy L. Kurth, Land Surveyor  
Minnesota License No. 20270

State of Minnesota )  
County of Anoka )

The Surveyor's certificate was acknowledged before me, a Notary Public, this 22ND day of JULY, 1997, by Randy L. Kurth, Land Surveyor.



Karen J. Kurth  
Notary Public, Anoka County, Minnesota  
My Commission Expires January 31, 2000

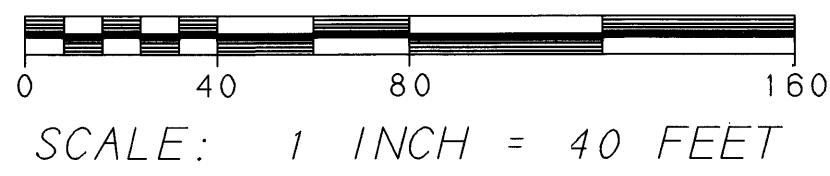
This plat of ST. PETER'S & PAUL'S CEMETERY was approved and accepted by the City Council of the City of Spring Lake Park, Minnesota, this 3<sup>RD</sup> day of September, 1997. If applicable the written comments and recommendations of the Commissioner of Transportation and the County Highway Engineer have been received by the City or prescribed 30 day period has elapsed without receipt of such comments and recommendations, as provided by Minnesota Statutes Section 505.03, Subdivision 2.

Harley Wells  
Mayor

Barbara L. Nelson  
Clerk


Checked and approved this 3<sup>RD</sup> day of SEPT., 1997 11:10

MERLYN D. ANDERSON  
Anoka County Surveyor  
by Larry D. Hanson deputy



KURTH SURVEYING INC.  
4002 JEFFERSON ST., NE.  
COLUMBIA HEIGHTS, MINNESOTA 55421  
PHONE 788-9769  
FAX 788-7602

• DENOTES IRON MONUMENT FOUND  
FOR THE PURPOSES OF THIS PLAT, THE NORTH LINE OF THE SE 1/4 OF THE SW 1/4 OF SECTION 1, TOWNSHIP 30, RANGE 24 IS ASSUMED TO BEAR N 89°46'37"W.



300552  
Office of REGISTRAR OF TITLES  
STATE OF MINNESOTA  
COUNTY OF ANOKA  
I hereby certify that the within instrument was filed in this office on SEP 11 1997 at 4:15 o'clock P.M.  
Edward M. Treska, Registrar of Titles  
By Katherine Brier Deputy Registrar of Titles

Receipt #97058708 \$ 159.50