

CERTIFICATE OF LOCATION OF GOVERNMENT CORNER
 County of Anoka State of Minnesota

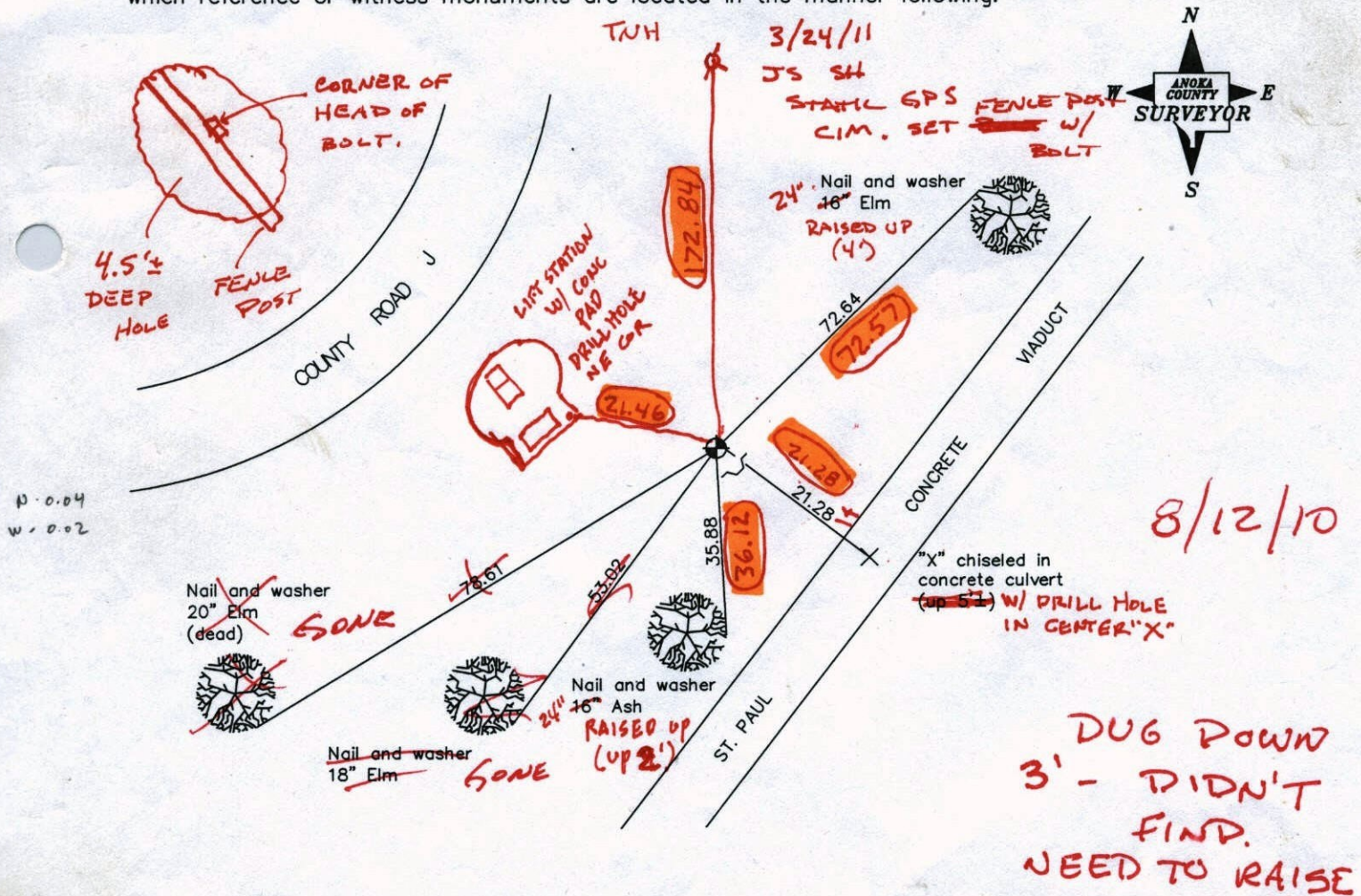
South 1/4 Corner of Sec. 34 Township 31 Range 22

JS SH
4-5-11
 I hereby certify that on the 6th day of February, 1964, I found the described corner which was evidenced by a 3/4" iron pipe

RESET SOLID CIM ON TOP OF SOLID C.I.M. DOWN 4.5'

and I further certify that to perpetuate the location of said corner, I did, at the exact location thereof, place a permanent marker consisting of a cast iron monument with sign and post on the southeast side (up 2')

which reference or witness monuments are located in the manner following:



Revised date

N.A.D. 1983 Co-ordinates

10/22/91
6/25/96
3/26/98

JS SH
4-5-11
VRS COORDS
TO NEW POST
OF C.I.M.

County Project Co-ordinates	
Northing	132433.5154
Easting	550466.4875
	132433.4854
	550466.4392

State Plane Co-ordinates	
Y	_____
X	_____

Date 3/26/98

3.0 QUALITY 0.07

CERTIFICATE OF LOCATION OF GOVERNMENT CORNER

County of Anoka

State of Minnesota

SOUTH 1/4 Corner of Sec. 34 Township 31 Range 22

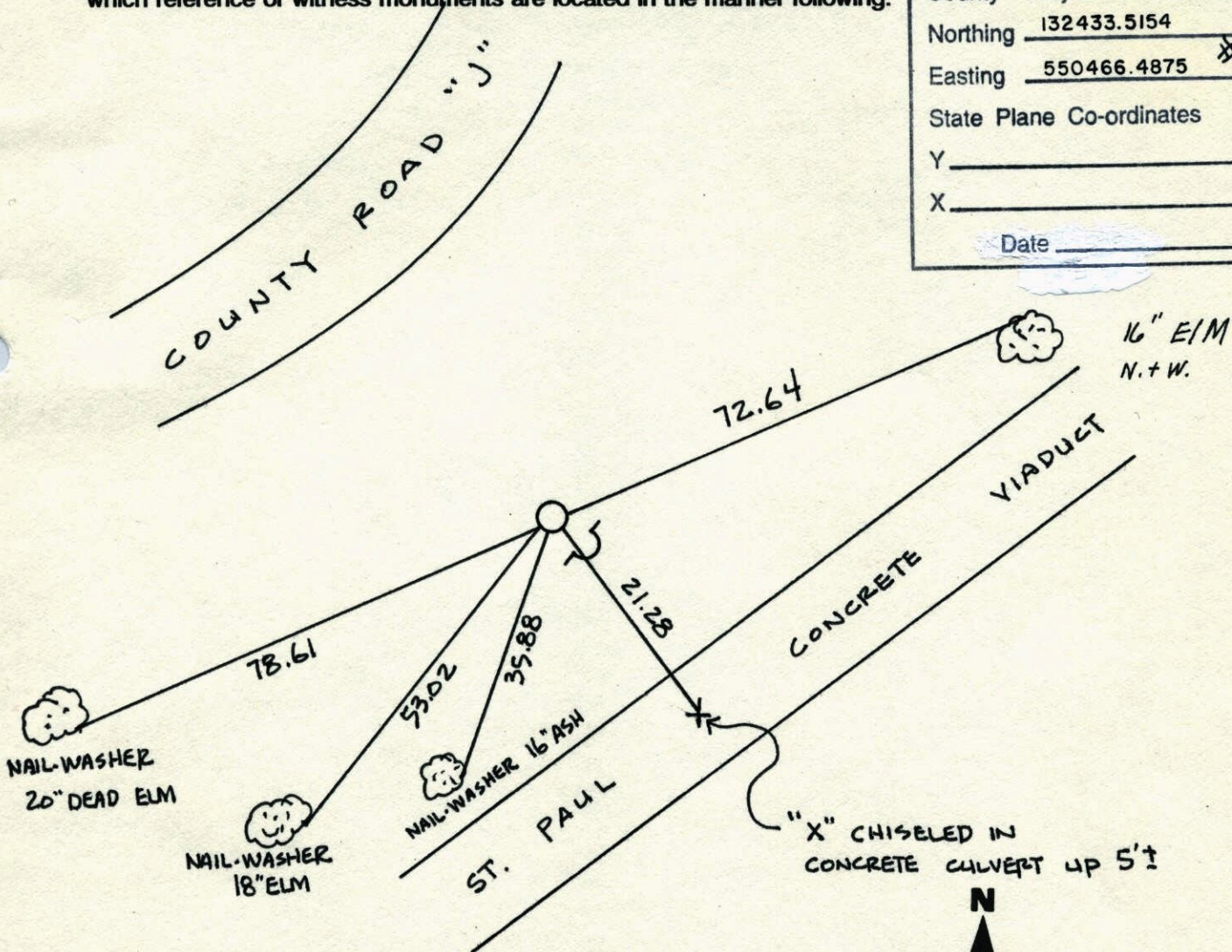
I hereby certify that on the 6TH day of FEBRUARY, 1964, I found the described corner which was evidenced by 3/4" IRON PIPE

and I further certify that to perpetuate the location of said corner, I did, at the exact location thereof, place a permanent marker consisting of CAST IRON MONUMENT


SIGN & POST ON S.E. SIDE

which reference or witness monuments are located in the manner following:

N.A.D.	1983	Co-ordinates
County	Project	Co-ordinates
Northing	132433.5154	
Easting	550466.4875	
State Plane Co-ordinates		
Y		
X		
Date		



Revised date	Revised date	Revised date
7-9-86		
10-22-91		
6-25-96		
3-26-98		

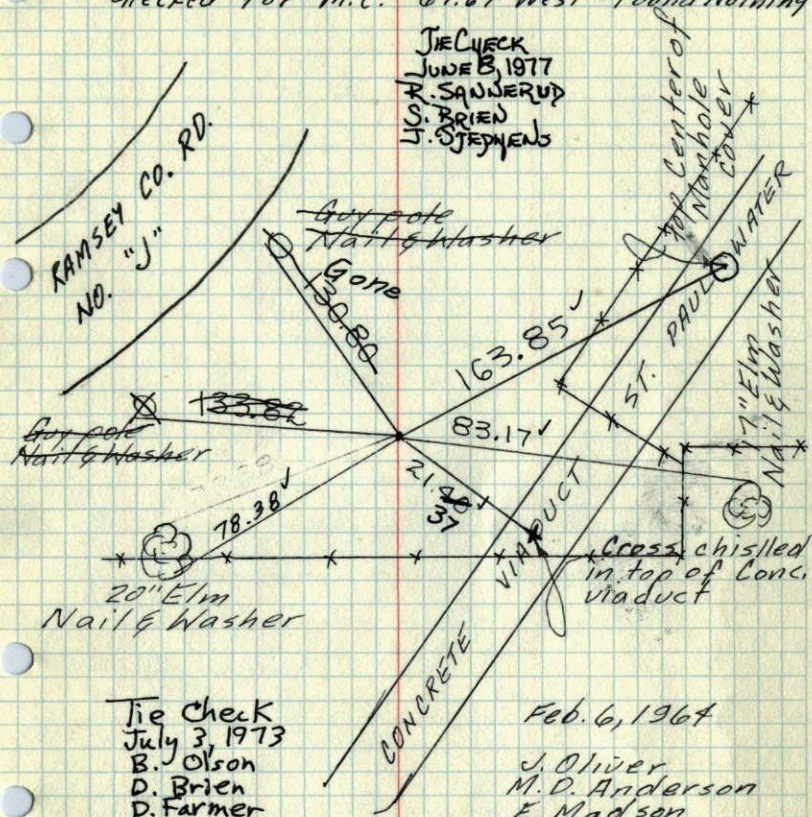


144

S¹/₄ Cor. Sec. 34-31-22

Found $\frac{3}{4}$ " Iron pipe from one remaining tie.
Checked for M.C. 67.67 West - Found Nothing

TIE CHECK
JUNE 8, 1977
R. SANDERUP
L.S. BRIEN
J. STEPHENS



Tie Check
July 3, 1973
B. Olson
D. Brien
D. Farmer

Retied 6-16-65
M.D. Anderson
John Dunlop

Tie Check
Aug. 29, 1969
D. Powe II
R. Olson

Feb. 6, 1964
J. Oliver
M. D. Anderson
E. Madson
M. Nordin

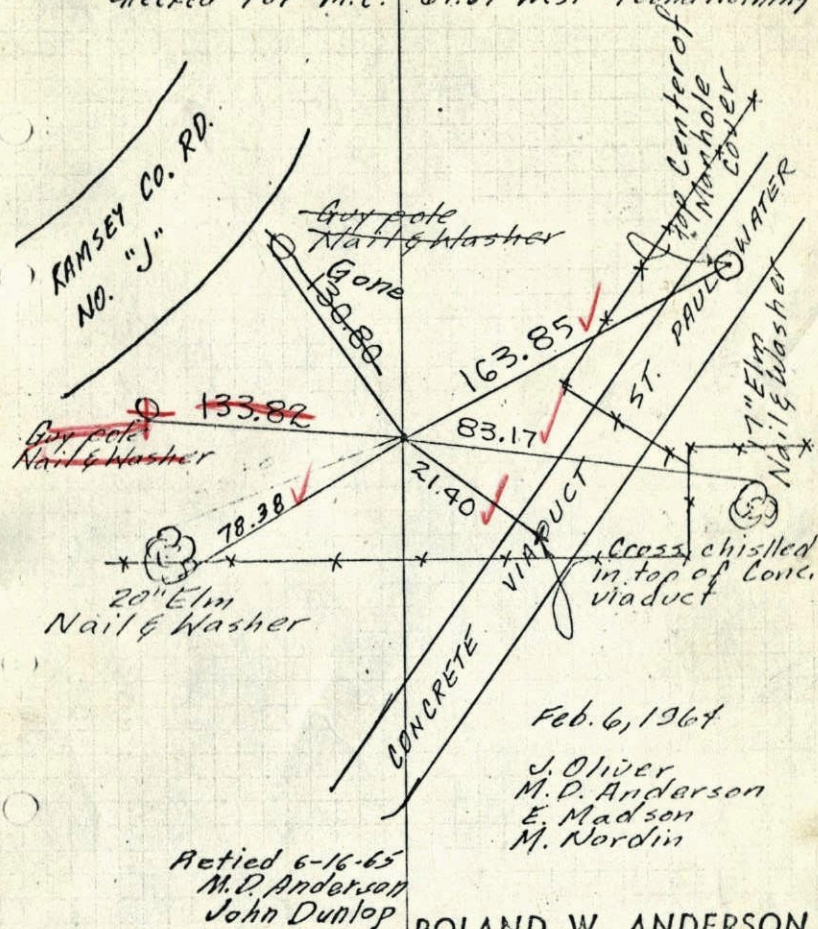
ROLAND W. ANDERSON
COUNTY SURVEYOR
ANOKA COUNTY, MINNESOTA

TEMPERATURE CORRECTED
AND HORIZONTALLY
TAPED MEASUREMENTS

144

S¹/₄ Cor. Sec. 34-31-22

Found $\frac{3}{4}$ " Iron pipe from one remaining tie.
Checked for M.C. 67.67 West - Found Nothing



Feb. 6, 1964

J. Oliver
M. D. Anderson
E. Madson
M. Nordin

Retied 6-16-65
M.D. Anderson
John Dunlop

ROLAND W. ANDERSON
COUNTY SURVEYOR
ANOKA COUNTY, MINNESOTA

TEMPERATURE CORRECTED
AND HORIZONTALLY
TAPED MEASUREMENTS

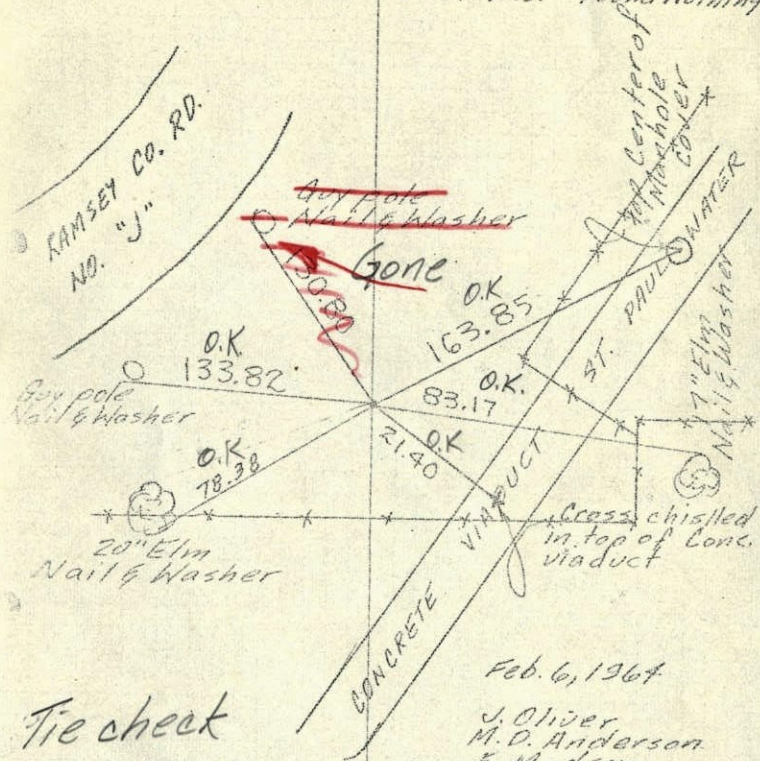
Should replace
with R+W I.P.
instead of G.I.
because of low

1965

79

S 1/4 Cor. Sec. 34-31-22

Found 3/4" iron pipe from one remaining tie.
Checked for M.C. 67.67' West - Found Nothing



Tie check

June 16, 1965

M. D. Anderson
J. Dunlop

Feb. 6, 1964

J. Oliver
M. D. Anderson
E. Madsen
M. Nordin

ROLAND W. ANDERSON
COUNTY SURVEYOR
ANOKA COUNTY, MINNESOTA
TEMPERATURE CORRECTED

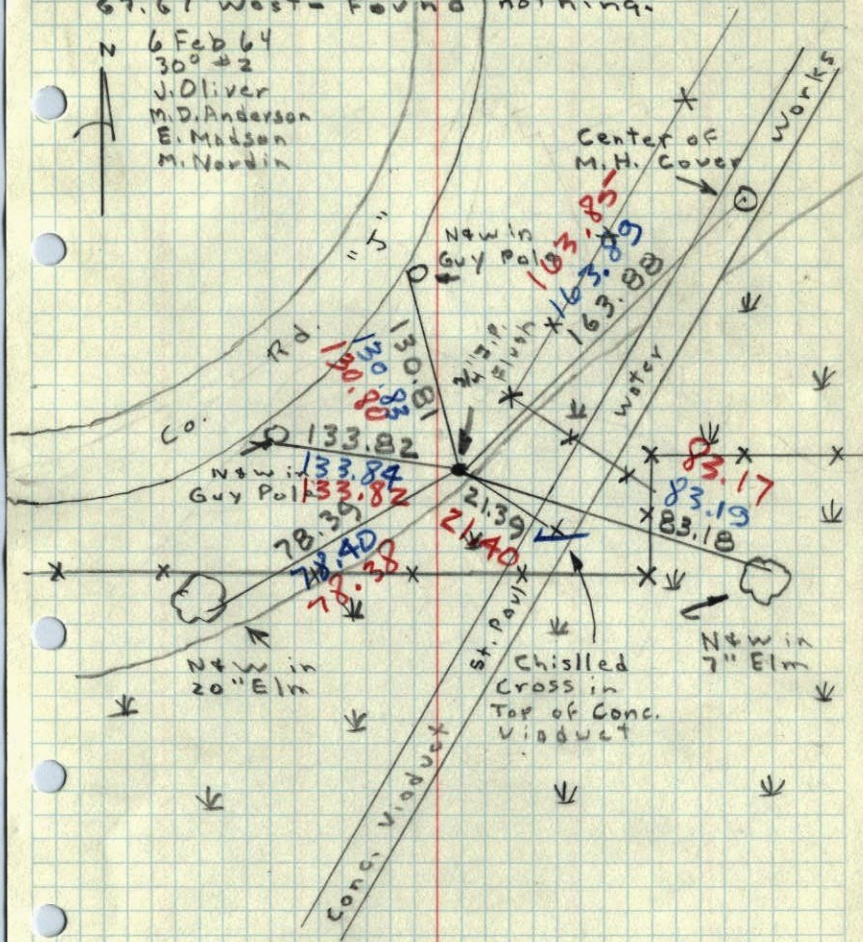
1964

S 1/4 Cor. Sec. 34, T31, R 22

found 3/4" I.P. Flush from Carleys

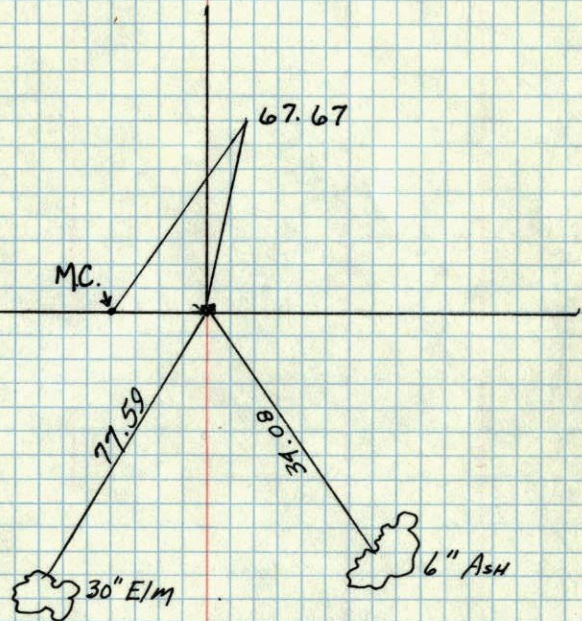
1 Remaining Tie. M.C. Supposedly
67.67' West - Found nothing.

6 Feb 64
30 #2
J. Oliver
M. D. Anderson
E. Madsen
M. Nordin



NO DATE 55

S 1/4 SEC. 34, T 31, R 22



Milner W. Carley
No. Date