

CERTIFICATE OF LOCATION OF GOVERNMENT CORNER

County of Anoka

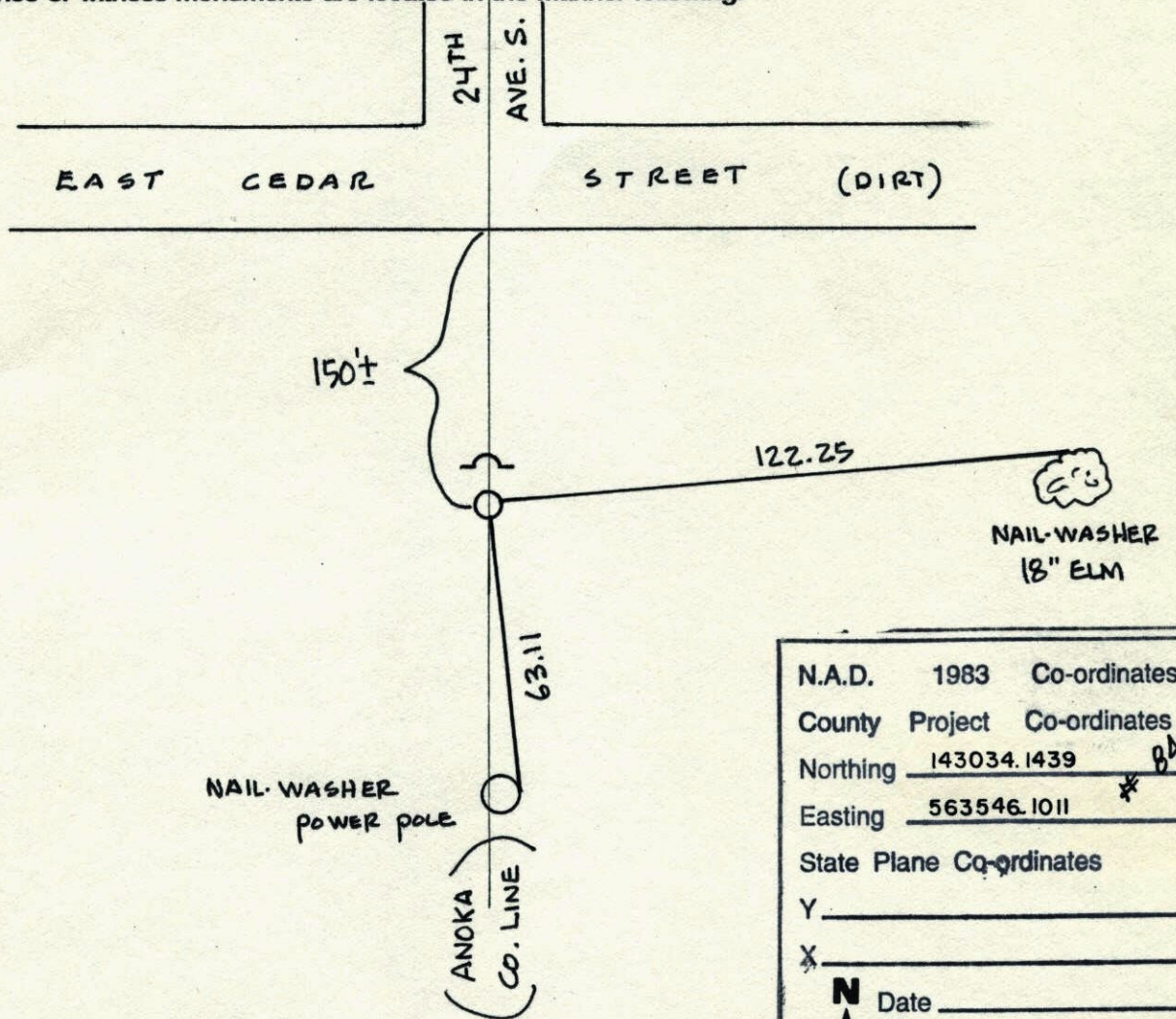
State of Minnesota

NORTHEAST Corner of Sec. 25 Township 31 Range 22

I hereby certify that on the 21ST day of SEPTEMBER, 1961, I found the described corner which was evidenced by 3" IRON PIPE

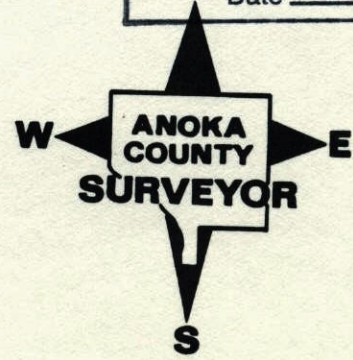
and I further certify that to perpetuate the location of said corner, I did, at the exact location thereof, place a permanent marker consisting of CAST IRON MONUMENT
SIGN AND POST ON NORTH SIDE

which reference or witness monuments are located in the manner following:



N.A.D.	1983	Co-ordinates
County	Project	Co-ordinates
Northing	<u>143034.1439</u>	<u>BK</u>
Easting	<u>563546.1011</u>	<u>*</u>
State Plane Co-ordinates		
Y	_____	
X	_____	
N	Date	_____

Revised date	Revised date	Revised date
<u>9-21-61</u>		
<u>7-7-65</u>		
<u>9-23-91</u>		
<u>6-24-96</u>		
<u>3-25-98</u>		

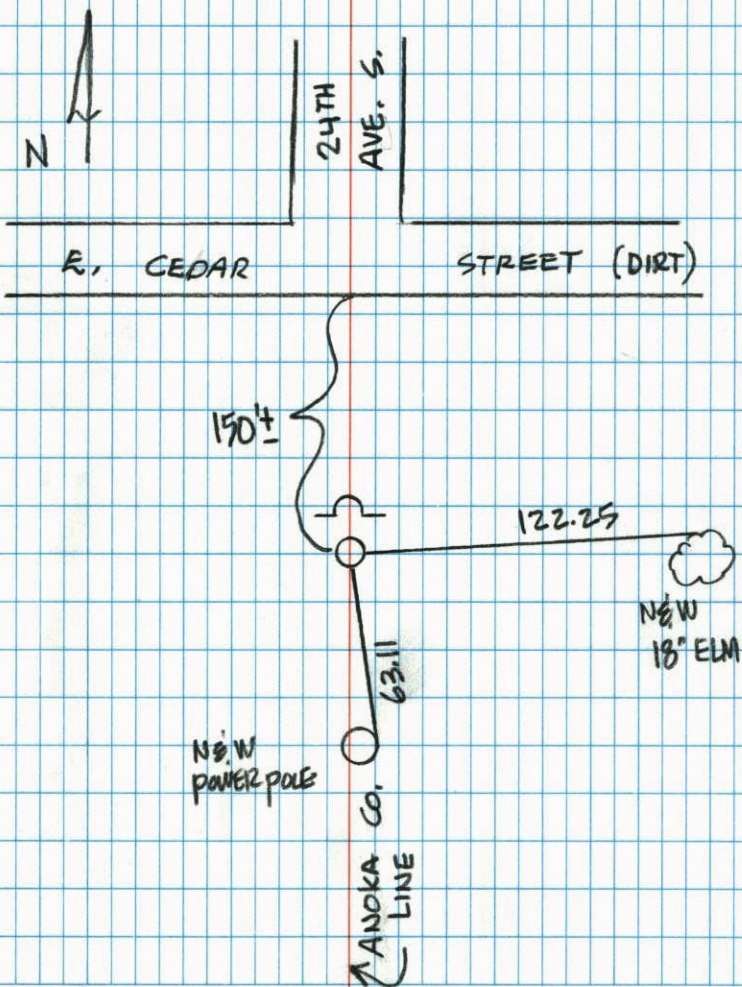


NORTHEAST COR. SEC 25 T31 R 22

RETIED CAST IRON MONUMENT

SIGN & POST ON NORTH SIDE

3-25-98 H. LARSON, B. KLEMZ, J. SIMMER



NO. 446

NATIONAL PRINTFAST

NE Cor. Sec. 25-31-22 Centerville

Found 3" iron pipe up 10±' in field

Replaced Iron Pipe
with Cast Iron

Monument up 0.2±.

Sept. 5, 1969

R. A. Olson

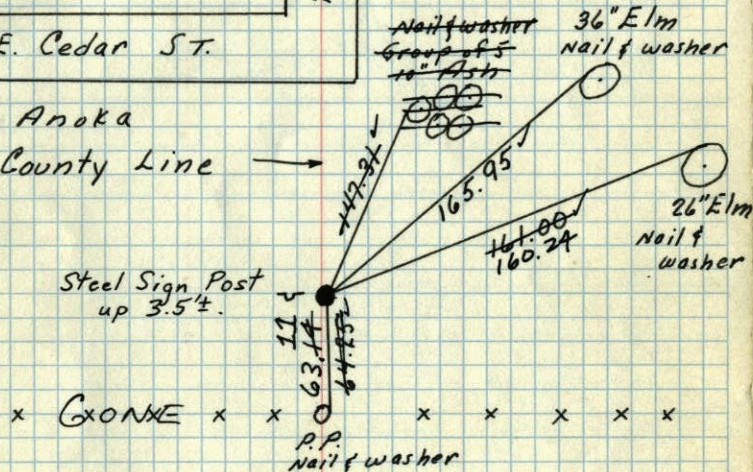
B. N. Olson

21 Sept 1961

R. Freeman

M. Anderson

E. Cedar St.

Anoka
County Line

Tie Check
June 22, 1973
B. Olson
D. Brien
D. Farmer

TIE CHECK
8-11-80
B. STEPHENS
P. ROSS
P. HORNEY

TIE CHECK
May 25, 1977
P. JANNERUP
B. ADAMS
S. BRIEN

Retied 7-7-65
M. D. Anderson
John Dunlop

TEMPERATURE CORRECTED ROLAND W. ANDERSON
AND HORIZONTALLY COUNTY SURVEYOR
TAPED MEASUREMENTS ANOKA COUNTY, MINNESOTA

92
1969

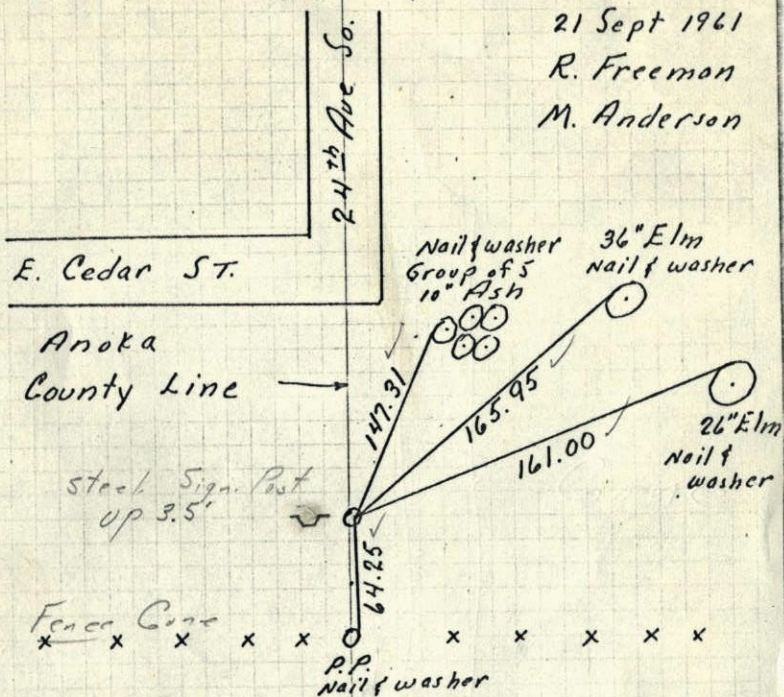
NE Cor. Sec. 25-31-22 Centerville

Found 3" iron pipe up 10±' in field

21 Sept 1961

R. Freeman

M. Anderson



Found 3" IP From Ties

& Set C.I. up .2' with

Steel Sign Post W of Cor

.8' up 3.5'

Retied 7-7-65
M.D. Anderson
John Dunlop

TEMPERATURE CORRECTED ROLAND W. ANDERSON
AND HORIZONTALLY COUNTY SURVEYOR
TAPED MEASUREMENTS ANOKA COUNTY, MINNESOTA

9-5-69

Temp 72° ✓

Tape #2 ✓ New Tape

R.A. Olson

R.N. Olson

54
1964

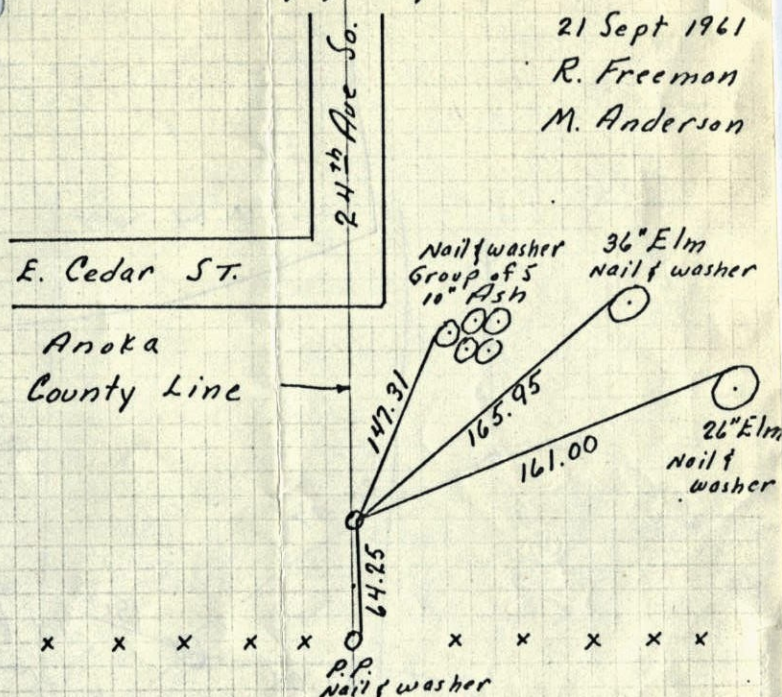
NE Cor. Sec. 25-31-22 Centerville

Found 3" iron pipe up 10±' in field

21 Sept 1961

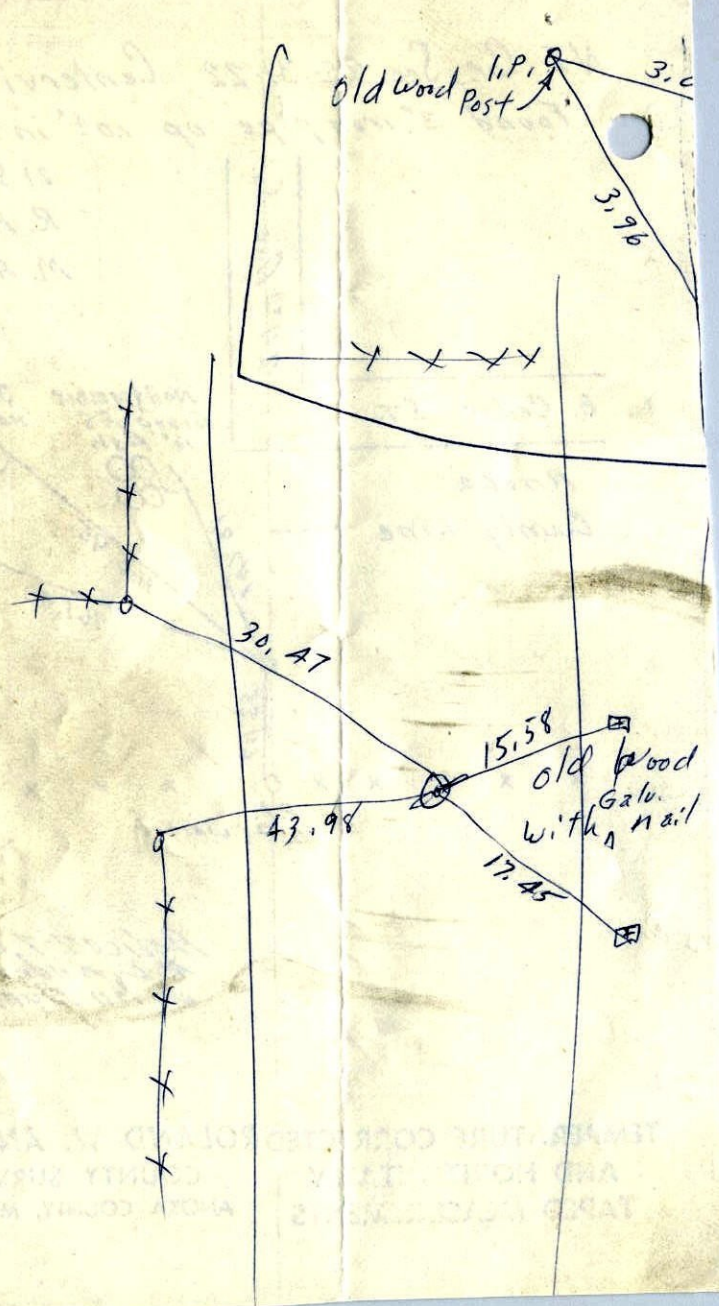
R. Freeman

M. Anderson



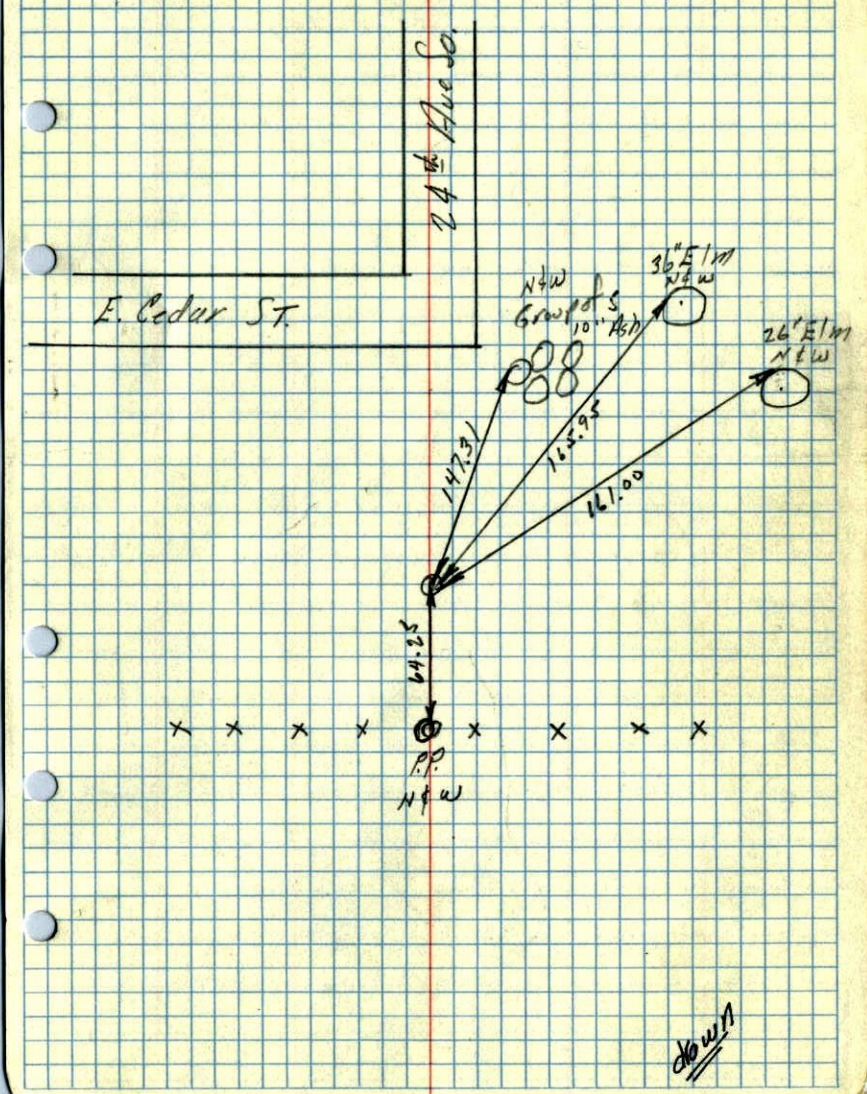
Retied 7-7-65
M.D. Anderson
John Dunlop

TEMPERATURE CORRECTED ROLAND W. ANDERSON
AND HORIZONTALLY COUNTY SURVEYOR
TAPED MEASUREMENTS ANOKA COUNTY, MINNESOTA



21 Sept 1961
 Freeman - Anderson
 +65° 1961

NE Cor. Sec 25. 31-22 Centerville
 Found 3" iron pipe up 10' in field



down