

CERTIFICATE OF LOCATION OF GOVERNMENT CORNER

County of Anoka State of Minnesota

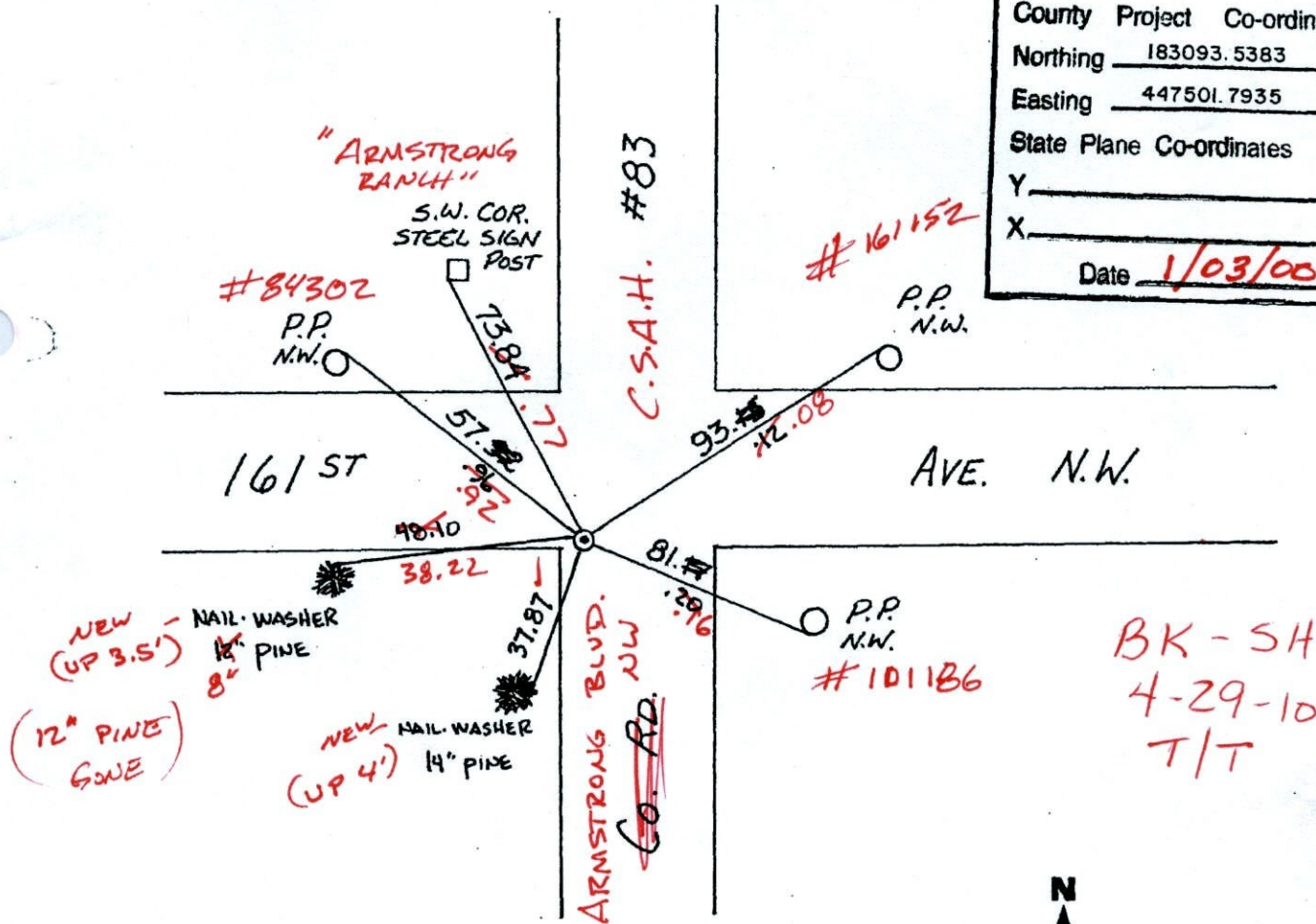
EAST QTR. Corner of Sec. 17 Township 32 Range 25

I hereby certify that on the 4 day of DEC., 1967, I found the described corner which was evidenced by AREA RESURVEY


and I further certify that to perpetuate the location of said corner, I did, at the exact location thereof, place a permanent marker consisting of CAST IRON MON. (FLUSH)

which reference or witness monuments are located in the manner following:

N.A.D.	1983	Co-ordinates
County	Project	Co-ordinates
Northing		<u>183093.5383</u>
Easting		<u>447501.7935</u>
State Plane Co-ordinates		
Y _____		
X _____		
Date <u>1/03/00</u>		



Revised date	Revised date	Revised date
<u>6-23-89</u>		
<u>8-10-93</u>		
<u>1-3-00</u>		



CERTIFICATE OF LOCATION OF GOVERNMENT CORNER

County of Anoka

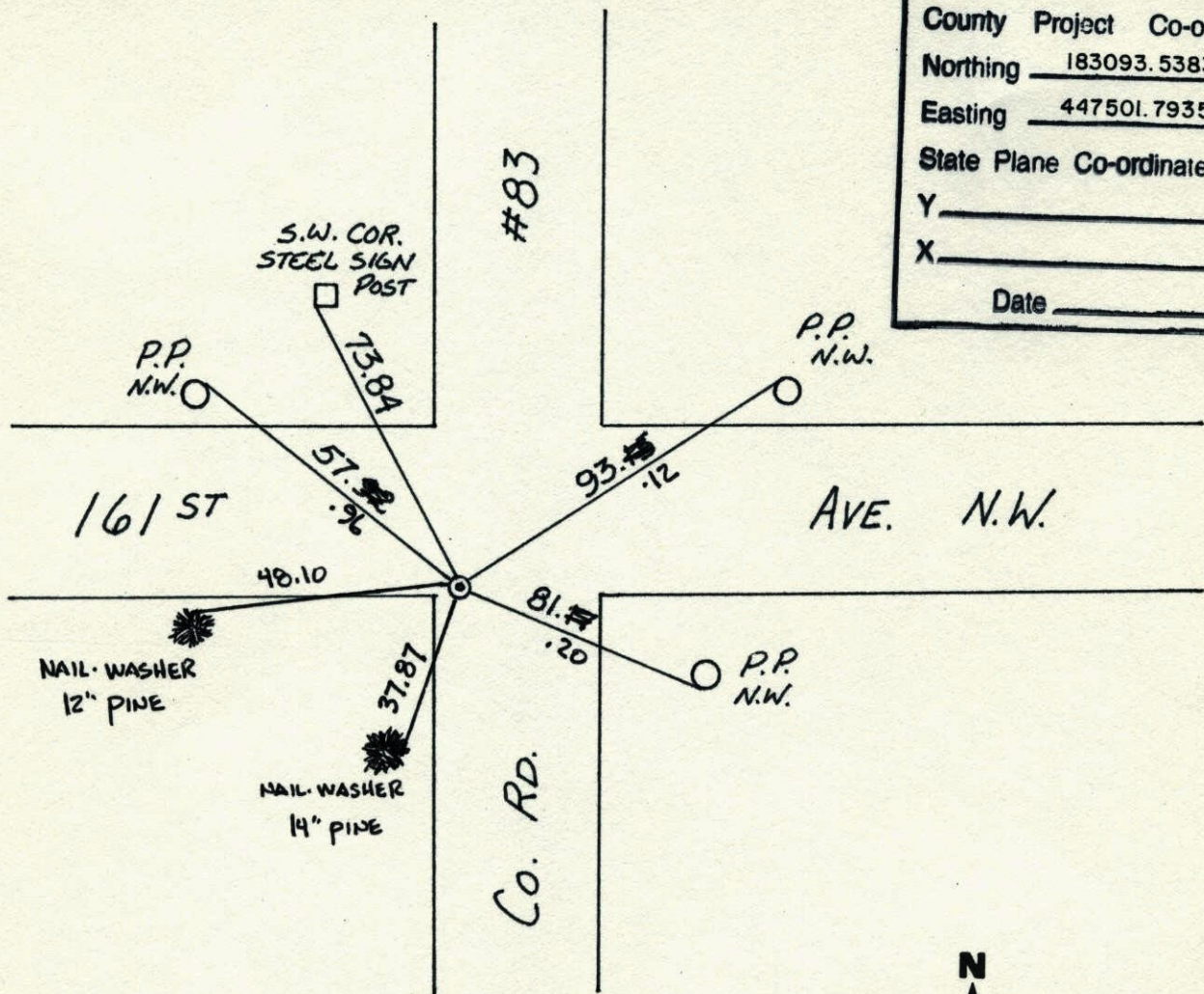
State of Minnesota

EAST QTR. Corner of Sec. 17 Township 32 Range 25

I hereby certify that on the 4 day of DEC., 1967, I found the described corner which was evidenced by AREA RESURVEY


and I further certify that to perpetuate the location of said corner, I did, at the exact location thereof, place a permanent marker consisting of CAST IRON MON.

which reference or witness monuments are located in the manner following:



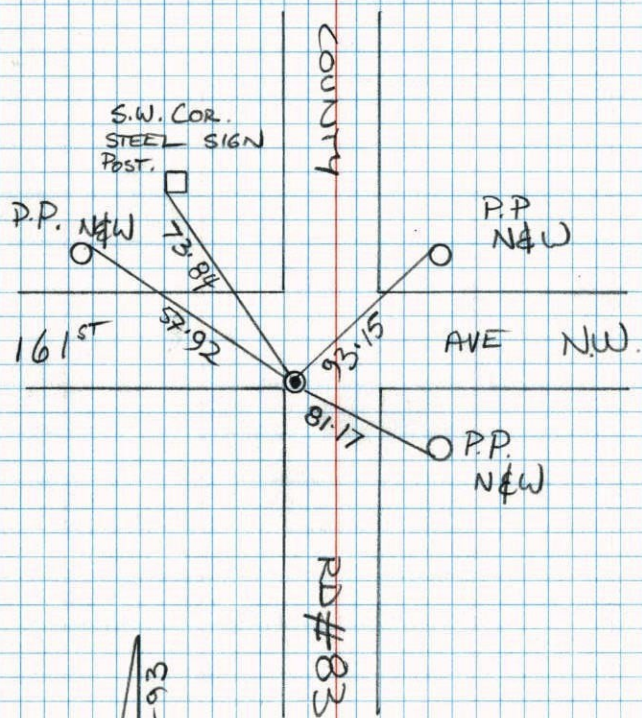
N.A.D.	1983	Co-ordinates
County	Project	Co-ordinates
Northing		<u>183093.5383</u>
Easting		<u>447501.7935</u>
State Plane Co-ordinates		
Y		_____
X		_____
Date _____		

Revised date	Revised date	Revised date
<u>6-23-89</u>		
<u>8-10-93</u>		
<u>1-3-00</u>		



EAST 1/4 SEC 17 T 32 R 25

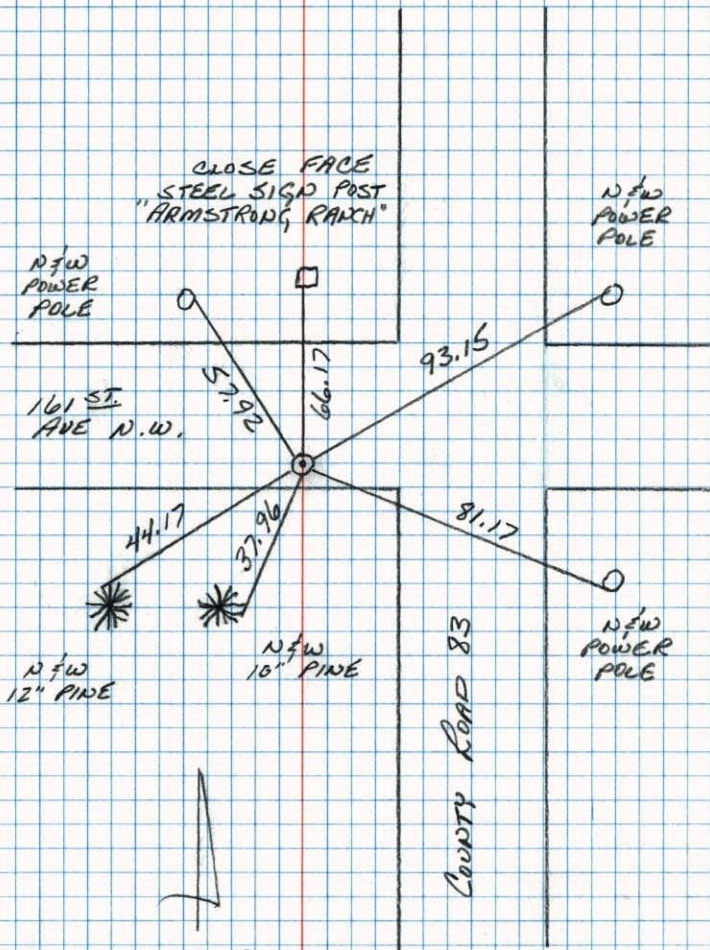
RETIE CAST IRON MONUMENT



H. LARSON
M. STEWART

EAST 1/4 CORNER SEC 17 T 32 R 25

SET CAST IRON MONUMENT FROM CONSTRUCTION TIES AND RETIED.

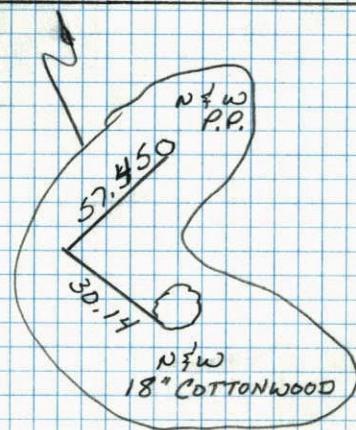
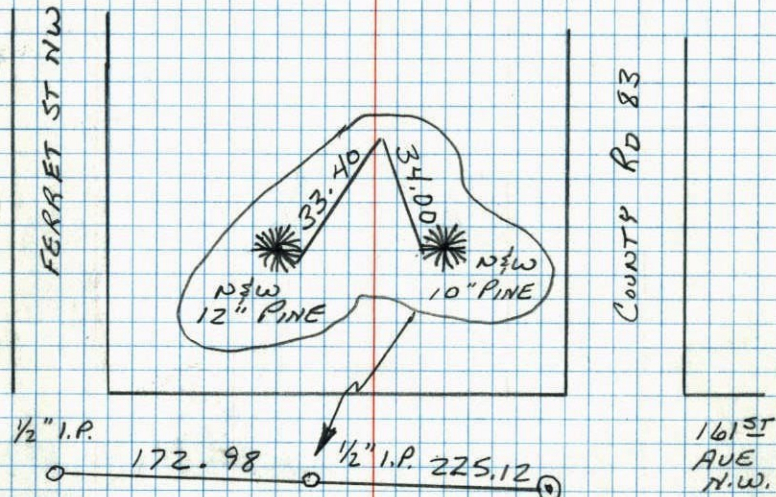


6-23-89
QUETZKO
STEVENSON
ZIMMERMAN

CONSTRUCTION TIES

E 1/4 COR. SEC 17 T32 R25

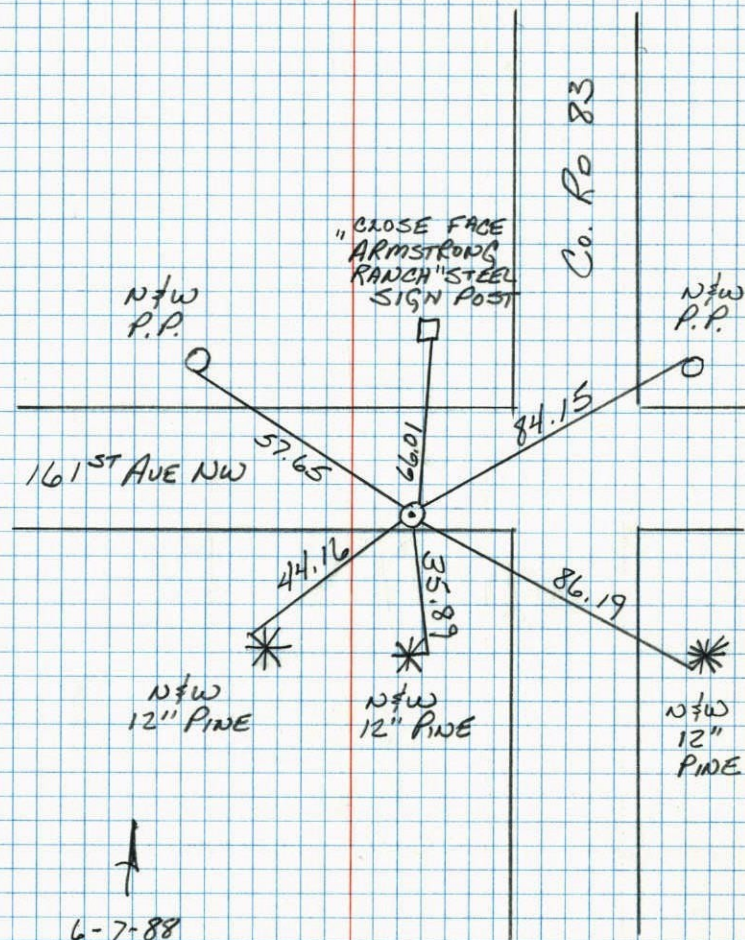
SET 1/2" IRON PIPES WEST ALONG
161ST AVE N.W. I.P.'S FLUSH WITH
BLACKTOP.



6-14-88
B. QUETZKO
M. NAJI-H
A. SHROYER

E 1/4 COR. SEC 17 T32 R25

RETIED CAST IRON MONUMENT

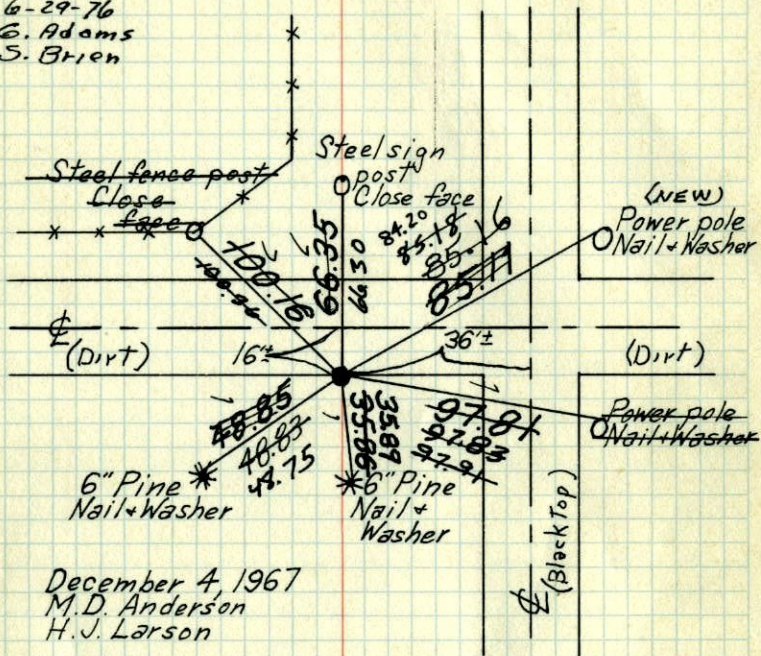


6-7-88
QUETZKO
90° 200' TAPE

E 1/4 Cor. Sec. 17-T32-R25

Set Cast Iron Monument from area
resurvey. Monument down 0.5'±.

Tie Check
6-29-76
G. Adams
S. Brien



December 4, 1967
M. D. Anderson
H. J. Larson

Tie Check
7/26/72
B. Olson
J. Boetcher
D. Brien

Tie Check
6-19-79
Stephens
Stephens
Ross

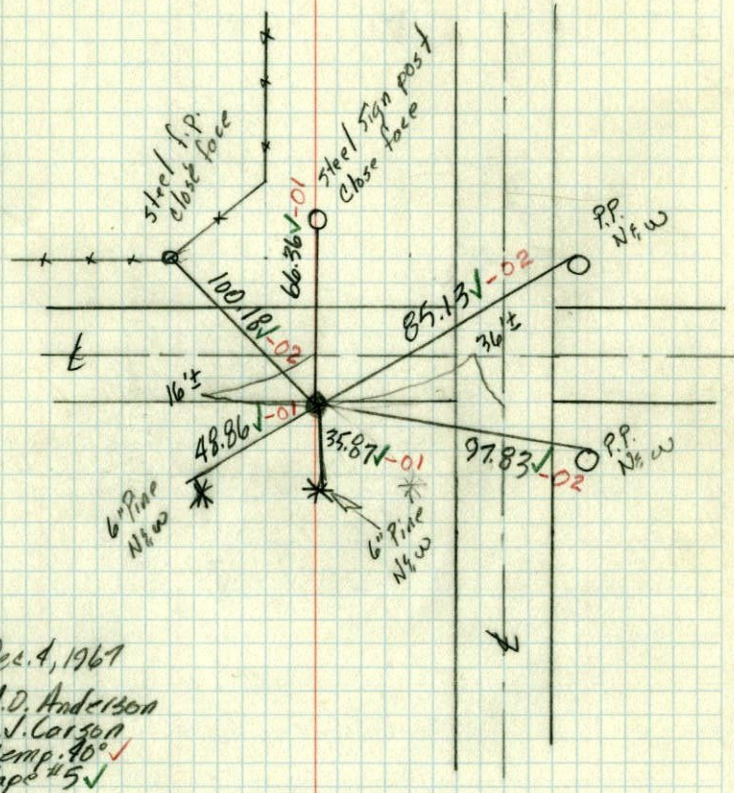
6-17-69
D. Powell
R. Olson
B. Olson

TIE CHECK
8-20-82
P. ROSS
P. HORNBY

TEMPERATURE CORRECTED
AND HORIZONTALLY
TAPED MEASUREMENTS

ROLAND W. ANDERSON
COUNTY SURVEYOR
ANOKA COUNTY, MINNESOTA

East 1/4 Cor. Sec. 17-T32-R25
Set Cast Iron Monument from area resurvey
C.I. Mon. down 0.5'±



Dec. 4, 1967
M. D. Anderson
H. J. Larson
temp. 40° ✓
tape #5 ✓