

CERTIFICATE OF LOCATION OF GOVERNMENT CORNER

County of Anoka

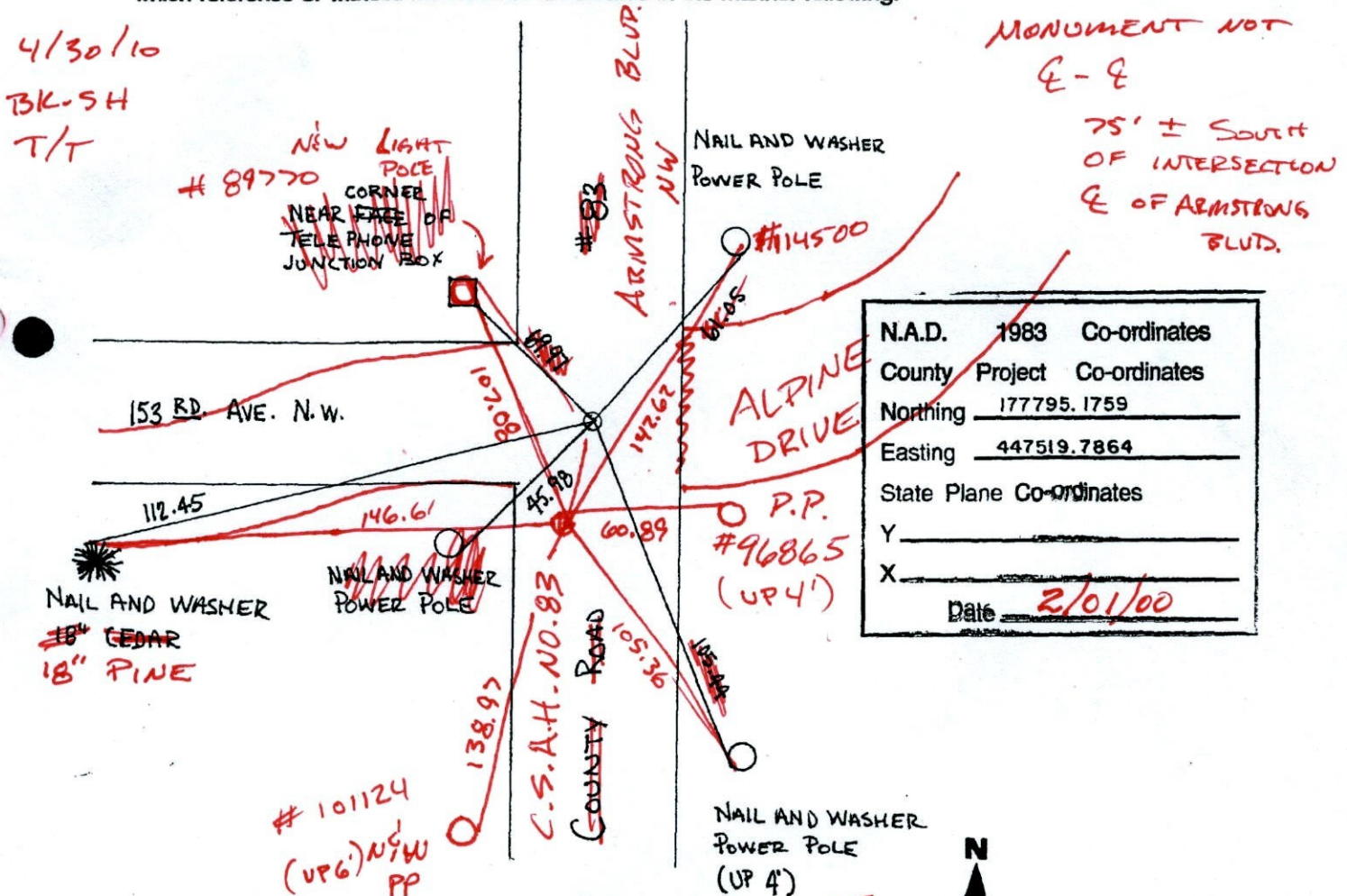
State of Minnesota

EAST 1/4 Corner of Sec. 20 Township 32 Range 25

I hereby certify that on the 18TH day of APRIL, 19 61, I found the described corner which was evidenced by 1/2" IRON PIPE

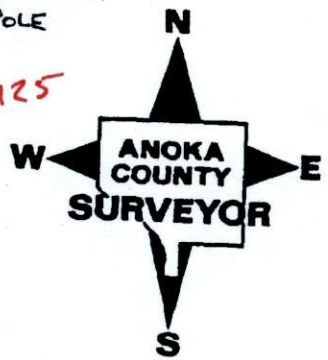
and I further certify that to perpetuate the location of said corner, I did, at the exact location thereof, place a permanent marker consisting of CAST IRON MONUMENT (FLUSH)

which reference or witness monuments are located in the manner following:



N.A.D.	1983	Co-ordinates
County	Project	Co-ordinates
Northing	177795.1759	
Easting	447519.7864	
State Plane Co-ordinates		
Y	_____	
X	_____	
Date	2/01/00	

Revised date	Revised date	Revised date
8-19-82		
7-19-85		
6-7-88		
6-22-89		
8-9-93		
2-1-00		



CERTIFICATE OF LOCATION OF GOVERNMENT CORNER

County of Anoka

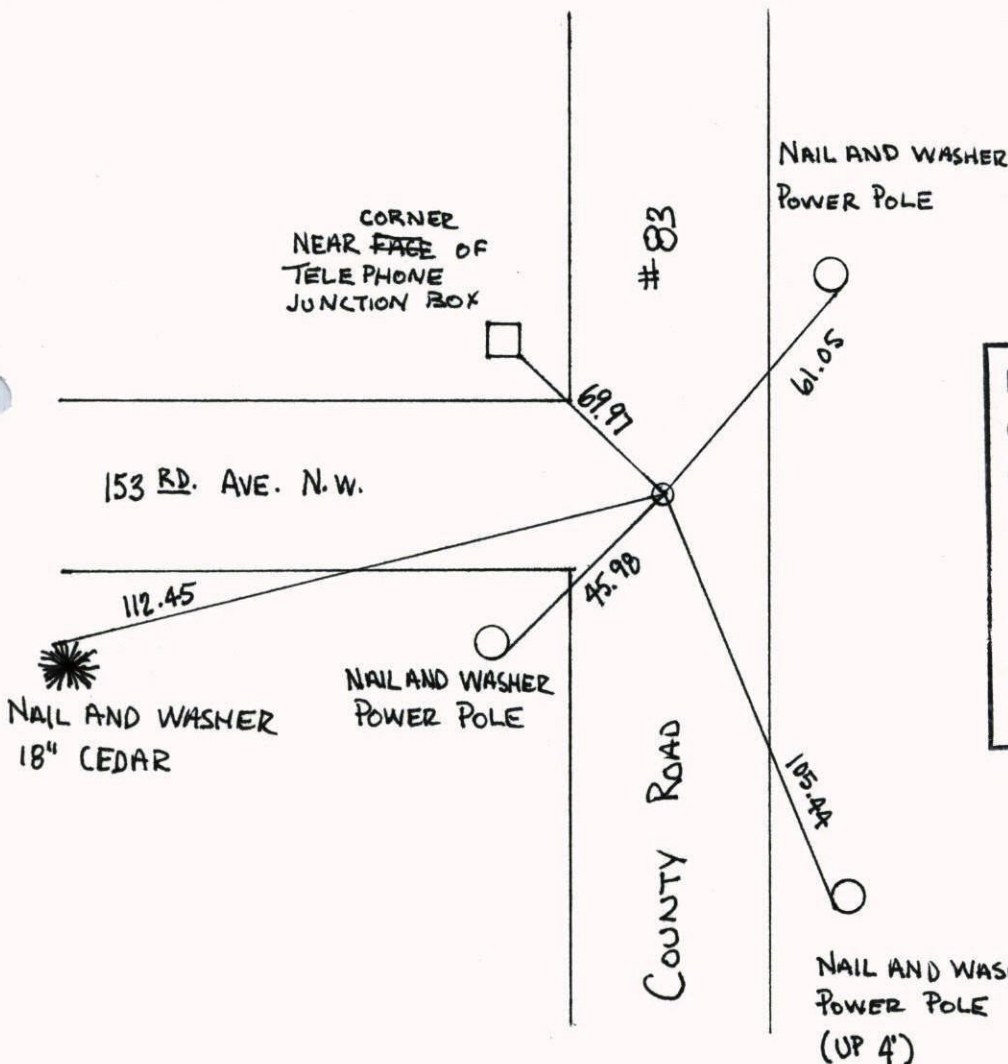
State of Minnesota

EAST 1/4 Corner of Sec. 20 Township 32 Range 25

I hereby certify that on the 18TH day of APRIL, 19 61, I found the described corner which was evidenced by 1/2" IRON PIPE

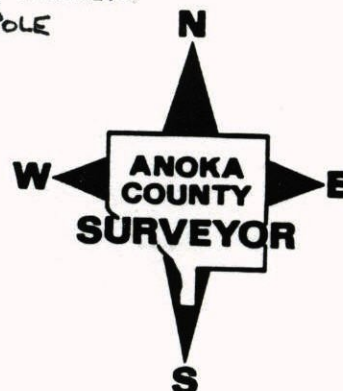
and I further certify that to perpetuate the location of said corner, I did, at the exact location thereof, place a permanent marker consisting of CAST IRON MONUMENT

which reference or witness monuments are located in the manner following:



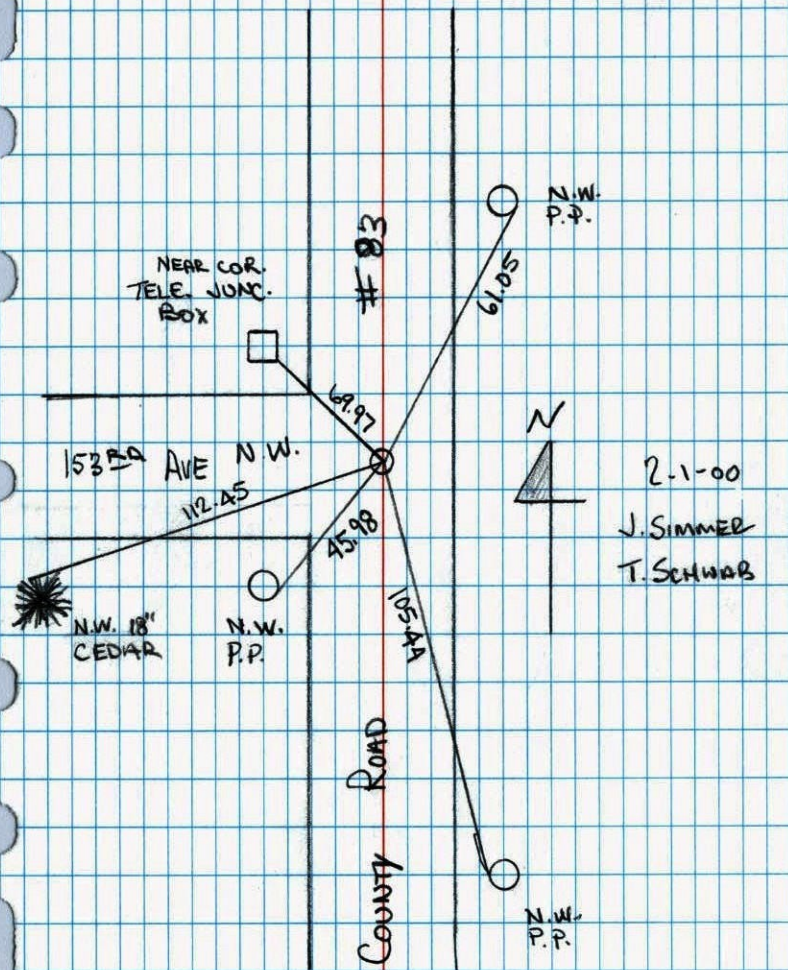
N.A.D.	1983	Co-ordinates
County	Project	Co-ordinates
Northing		<u>177795.1759</u>
Easting		<u>447519.7864</u>
State Plane Co-ordinates		
Y		_____
X		_____
Date _____		

Revised date	Revised date	Revised date
<u>8-19-82</u>		
<u>7-19-85</u>		
<u>6-7-88</u>		
<u>6-22-89</u>		
<u>8-9-93</u>		
<u>2-1-00</u>		



EAST 1/4 COR. SEC. 20, T. 32, R. 25
 RETIED MON. DURING GPS.

NATIONAL PRINTFAST NO. 446

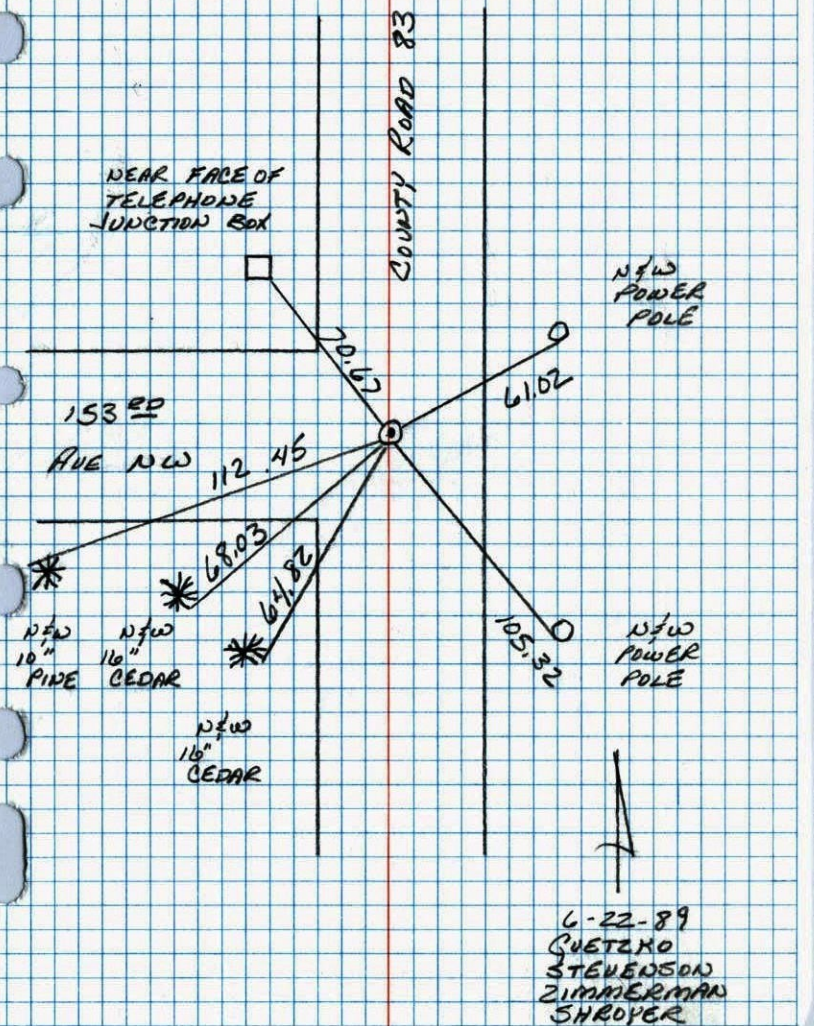


EAST 1/4 SEC 20 T32 R25

SET CAST IRON MONUMENT FROM CONSTRUCTION TIES AND RETIED

NATIONAL PRINTFAST NO. 448

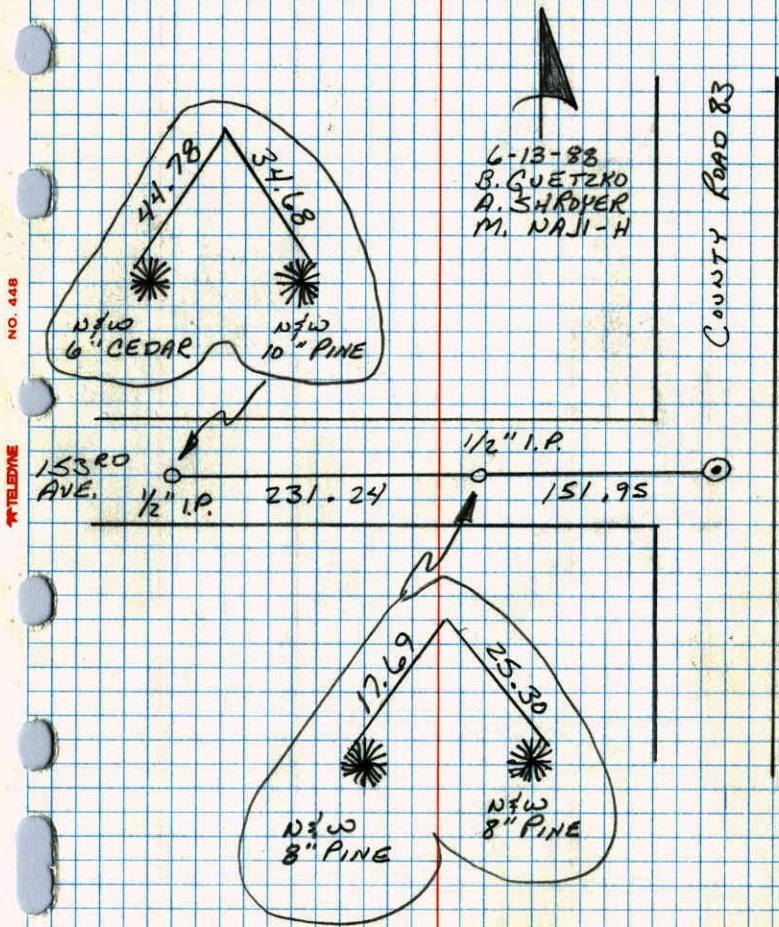
TELETYPE



CONSTRUCTION TIES

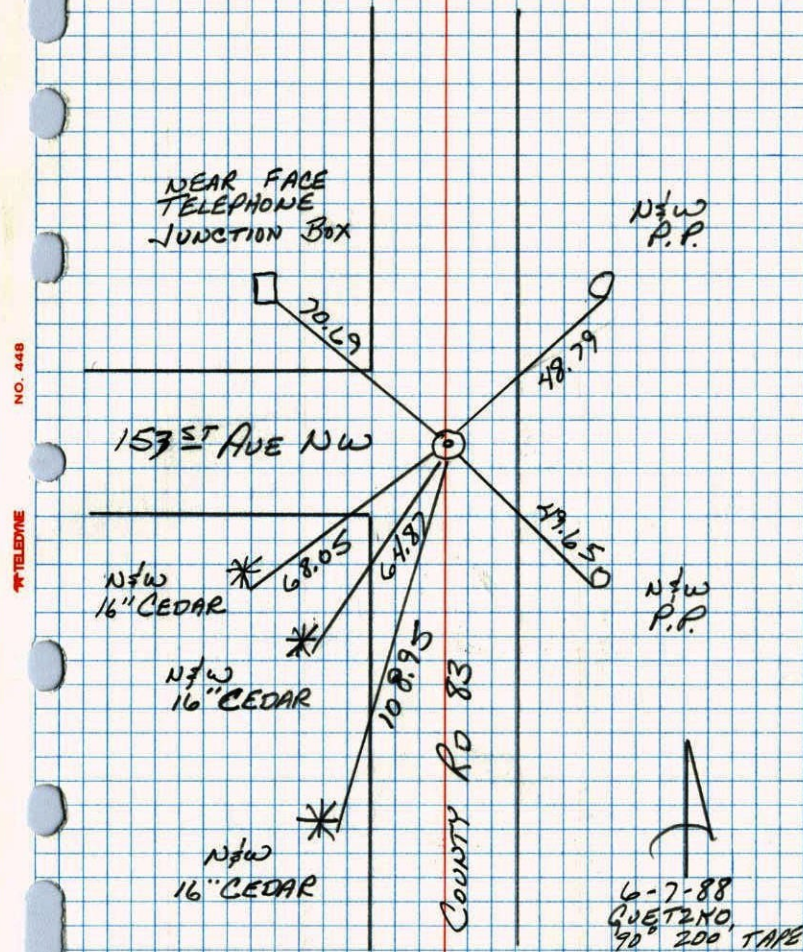
E 1/4 COR. SEC 20 T32 R25

SET 1/2" IRON PIPES WEST ALONG
153RD AVE FROM SECTION CORNER.



E 1/4 COR SEC 20 T32 R25

RETIED CAST IRON MON.



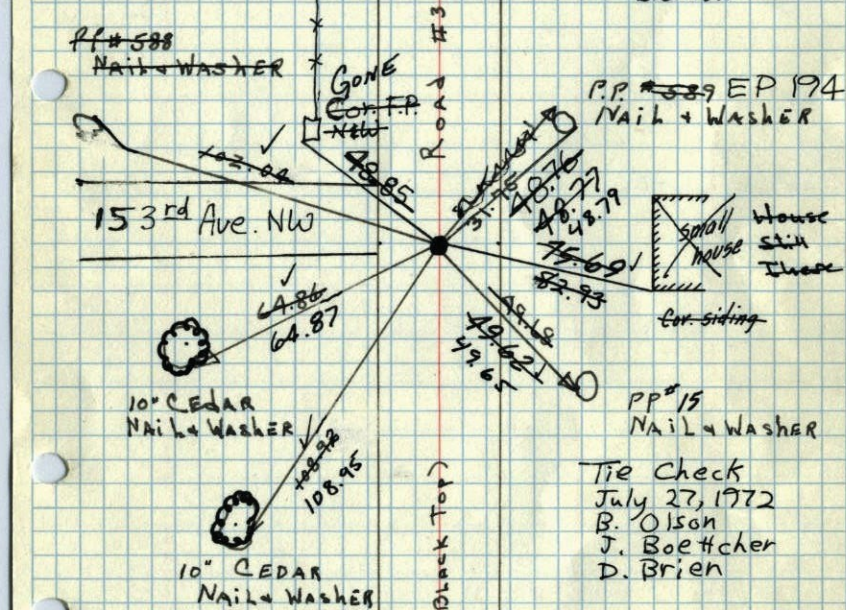
E 1/4 Cor SEC 20-32-25 RAMSEY

Found $\frac{1}{2}$ " iron pipe bent under blacktop -
 3 old ties remain - RESET NEW iron pipe
 down ~~0.2~~
 0.1

Tie check
 6-25-79
 B Stephens
 D Stephens
 P Ross

Replaced Iron Pipe with
 Cast Iron Monument flush.
 PK's 2.00' North + East.

July 29, 1969
 D. Powell
 R. Olson
 B. Olson



TEMPERATURE CORRECTED
 AND HORIZONTALLY
 TAPED MEASUREMENTS

TIE CHECK
 7-1-76
 G. ADAMS
 G. SAUNDERS
 S. BRIEN

TIE CHECK
 8-19-82
 P. ROSS
 P. HORSBY

ROLAND W. ANDERSON
 COUNTY SURVEYOR
 ANOKA COUNTY, MINNESOTA

4-18-61
 FREEMAN-ANDERSON

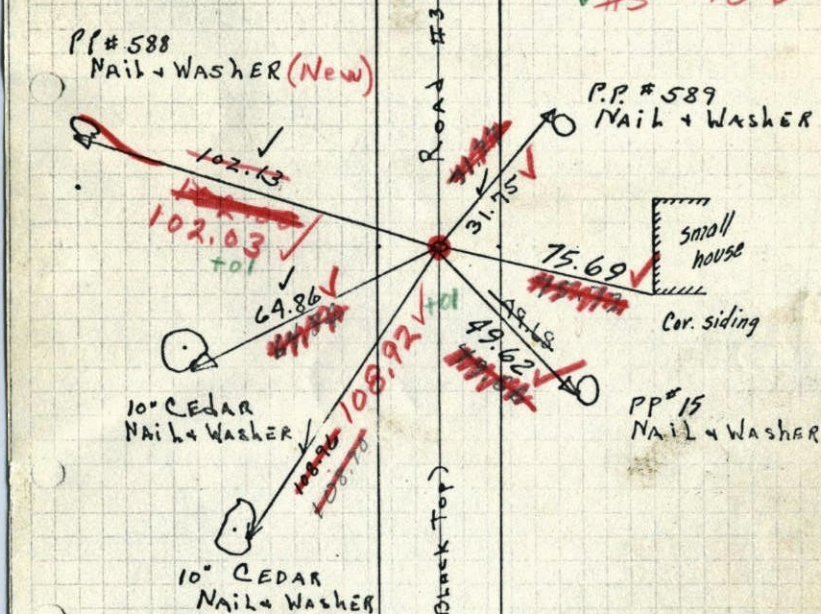
Temp Corr: $+50^{\circ}$
 Retie 8/5/64

M. D. Anderson
 R. Carlson

E 1/4 Cor SEC 20-32-25 RAMSEY
 Found $\frac{1}{2}$ " iron pipe bent under blacktop -
 3 old ties remain - RESET NEW iron pipe
 down ~~0.2~~
 0.1

Replaced Iron with C.I. Mon. flush.
 7/29/69
 PK's 2.00' N+E

DP RO BO
 \checkmark #5 - 70 \checkmark



TEMPERATURE CORRECTED
 AND HORIZONTALLY
 TAPED MEASUREMENTS

4-18-61
 FREEMAN-ANDERSON

Temp Corr: $+50^{\circ}$
 Retie 8/5/64

M. D. Anderson
 R. Carlson

ROLAND W. ANDERSON
 COUNTY SURVEYOR
 ANOKA COUNTY, MINNESOTA

E 1/4 COR SEC 20-32-25 RAMSEY

Found $\frac{1}{2}$ " iron pipe bent under blacktop -
3 old ties remain - RESET NEW iron pipe
down ~~0.2~~
0.1

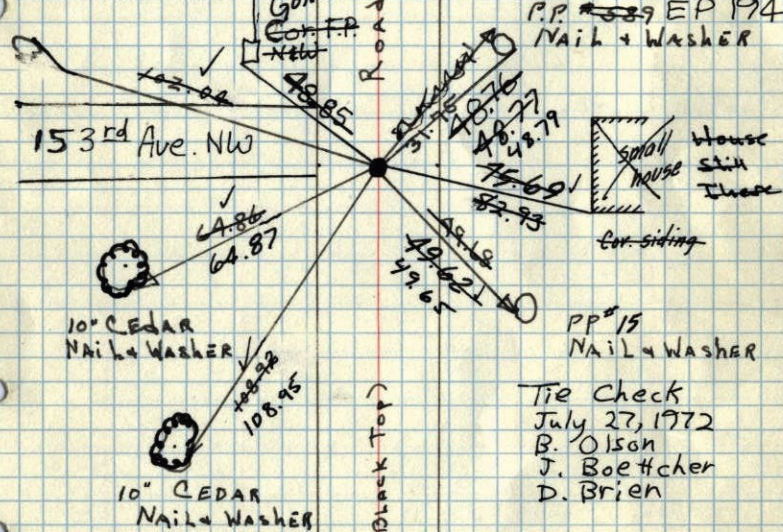
Tie check
6-25-79
B Stephens
D Stephens
P Ross

Replaced Iron Pipe with
Cast Iron Monument flush.
PK's 2.00' North + East.

July 29, 1969

D. Powell
R. Olson
B. Olson

PP# 588
Nail + WASHER



TEMPERATURE CORRECTED
AND HORIZONTALLY
TAPED MEASUREMENTS

TIE CHECK
7-1-76
G. ADAMS
G. SAUNDERS
S. BRIEN

TIE CHECK
8-19-82
P. ROSS
P. HORSBY

4-18-61
FREEMAN-ANDERSON

Temp Corr: $+50^\circ$

Retie 8/5/64

M. D. Anderson
R. Carlson

ROLAND W. ANDERSON
COUNTY SURVEYOR
ANOKA COUNTY, MINNESOTA

E 1/4 COR SEC 20-32-25 RAMSEY

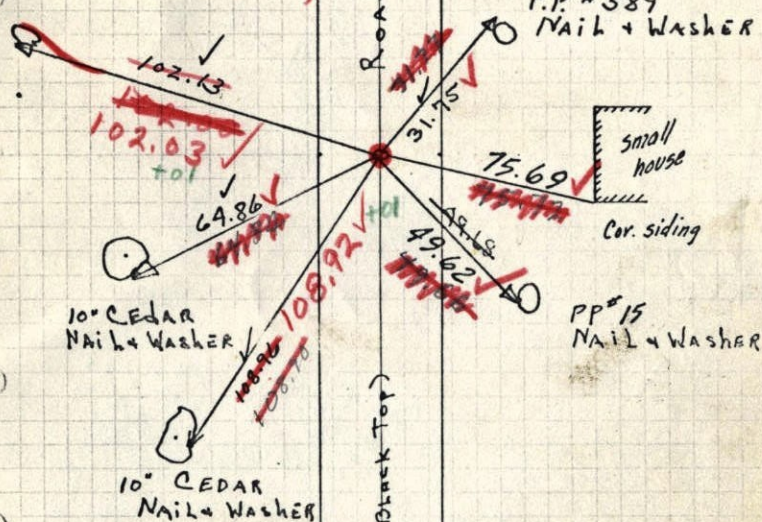
Found $\frac{1}{2}$ " iron pipe bent under blacktop -
3 old ties remain - RESET NEW iron pipe
down ~~0.2~~
0.1

Replaced Iron with C.I. Mon. flush.
7/29/69
PK's 2.00' N+E

DP RO BO
#5 - 70°

PP# 588

Nail + WASHER (New)



TEMPERATURE CORRECTED
AND HORIZONTALLY
TAPED MEASUREMENTS

4-18-61
FREEMAN-ANDERSON

Temp Corr: $+50^\circ$

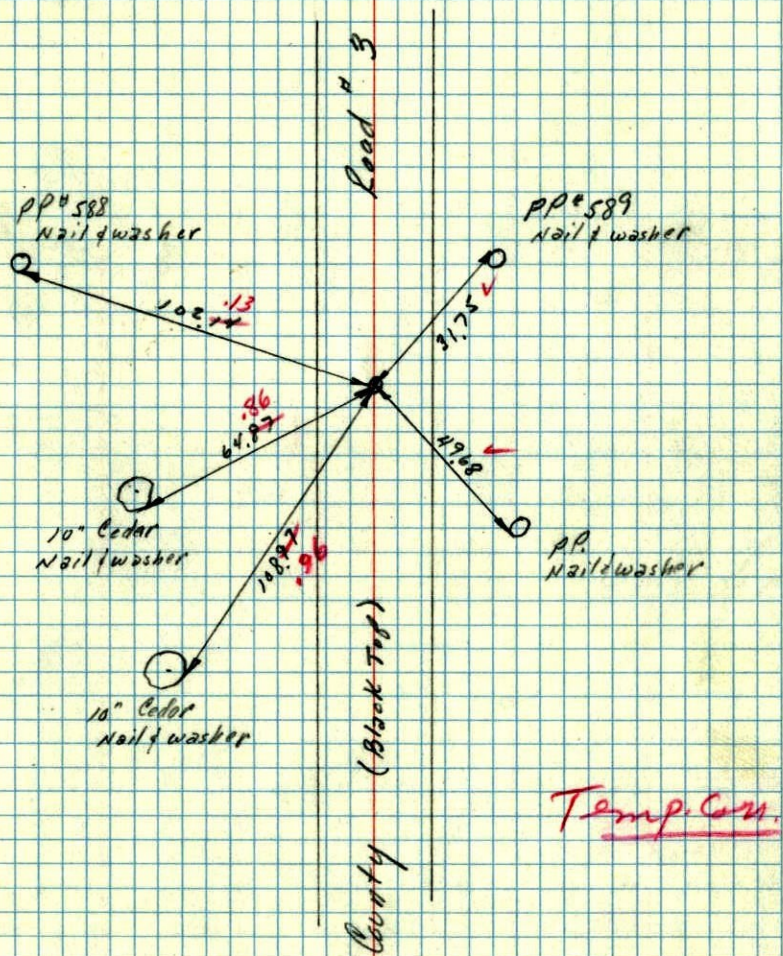
Retie 8/5/64

M. D. Anderson
R. Carlson

ROLAND W. ANDERSON
COUNTY SURVEYOR
ANOKA COUNTY, MINNESOTA

18 April 1961
 Freeman Anderson
 + 50°

E 1/4 Cor Sec 20-32-25 Ramsey
 found 1/2" iron pipe bent under Blacktop. 3 old
 ties remain - Reset new iron pipe down 0.3



20 ✓
 E 1/4 CORNER OF SEC. 20, T 32, R 25

