

CERTIFICATE OF LOCATION OF GOVERNMENT CORNER

County of Anoka

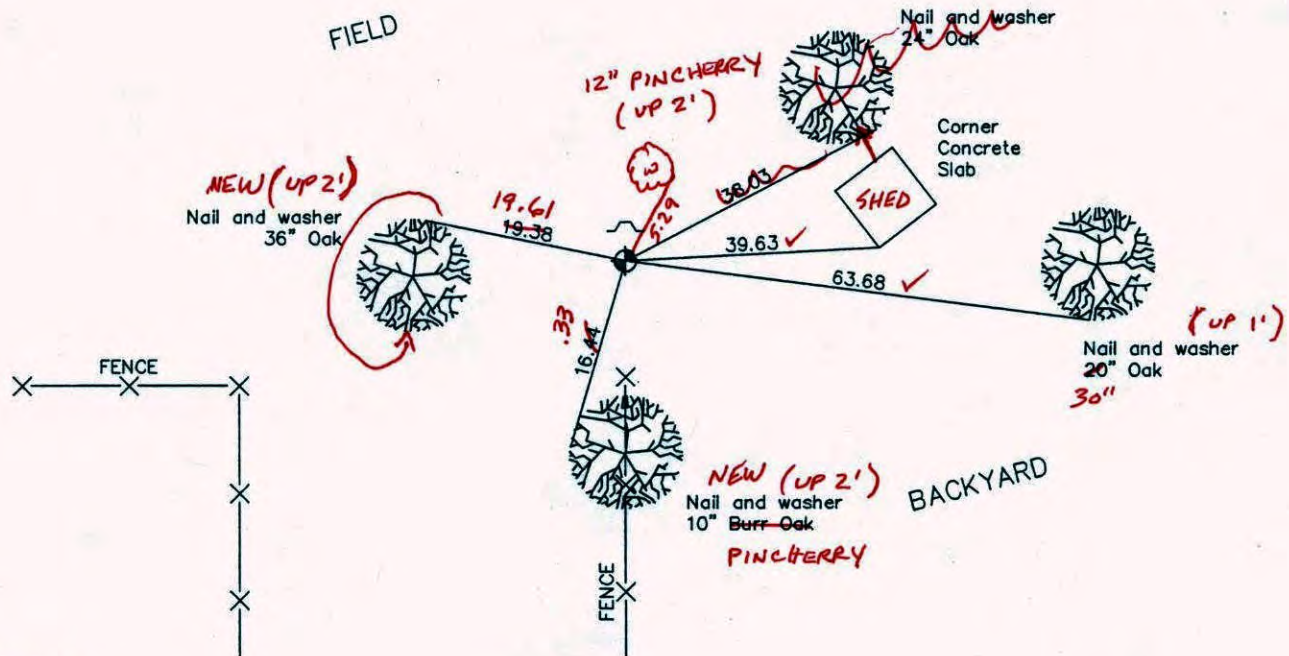
State of Minnesota

East 1/4 Corner of Sec. 12 Township 32 Range 24

I hereby certify that on the 14th day of August, 1964, I found the described corner which was evidenced by a 1-1/4" iron pipe

and I further certify that to perpetuate the location of said corner, I did, at the exact location thereof, place a permanent marker consisting of a cast iron monument with sign and post on the north side ✓

which reference or witness monuments are located in the manner following:



1-25-11
BK-SS
TAPED
 Revised date

N.A.D. 1983 Co-ordinates

6/10/85
8/15/88
12/1/00

County Project Co-ordinates	
Northing	<u>187931.1731</u>
Easting	<u>500387.8424</u>

State Plane Co-ordinates	
Y	_____
X	_____

Date 12/1/00

CERTIFICATE OF LOCATION OF GOVERNMENT CORNER

County of Anoka

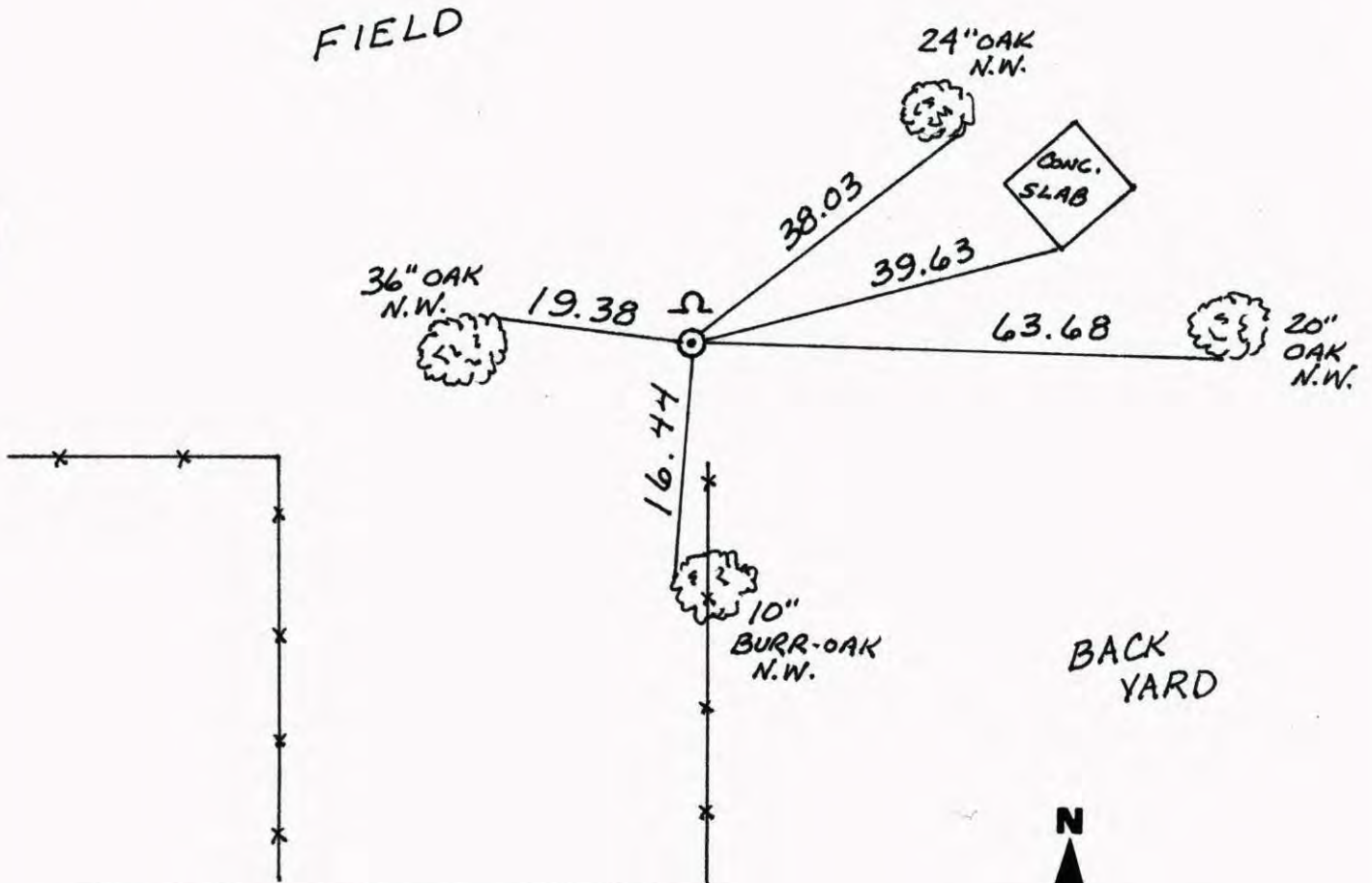
State of Minnesota

EAST 1/4 Corner of Sec. 12 Township 32 Range 24

I hereby certify that on the 14 day of AUG., 1964, I found the described corner which was evidenced by 1 1/4" I.P.

and I further certify that to perpetuate the location of said corner, I did, at the exact location thereof, place a permanent marker consisting of CAST IRON MON. WITH SIGN AND POST ON NORTH SIDE

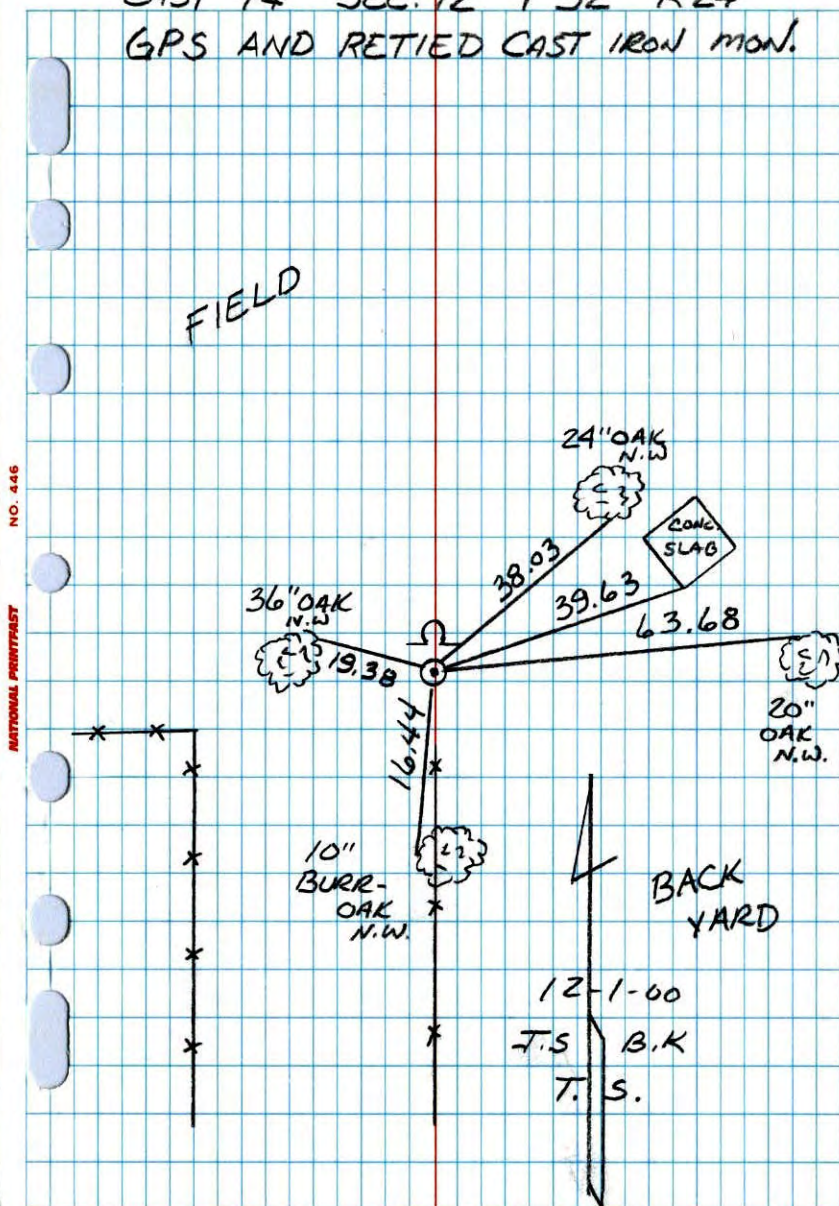
which reference or witness monuments are located in the manner following:



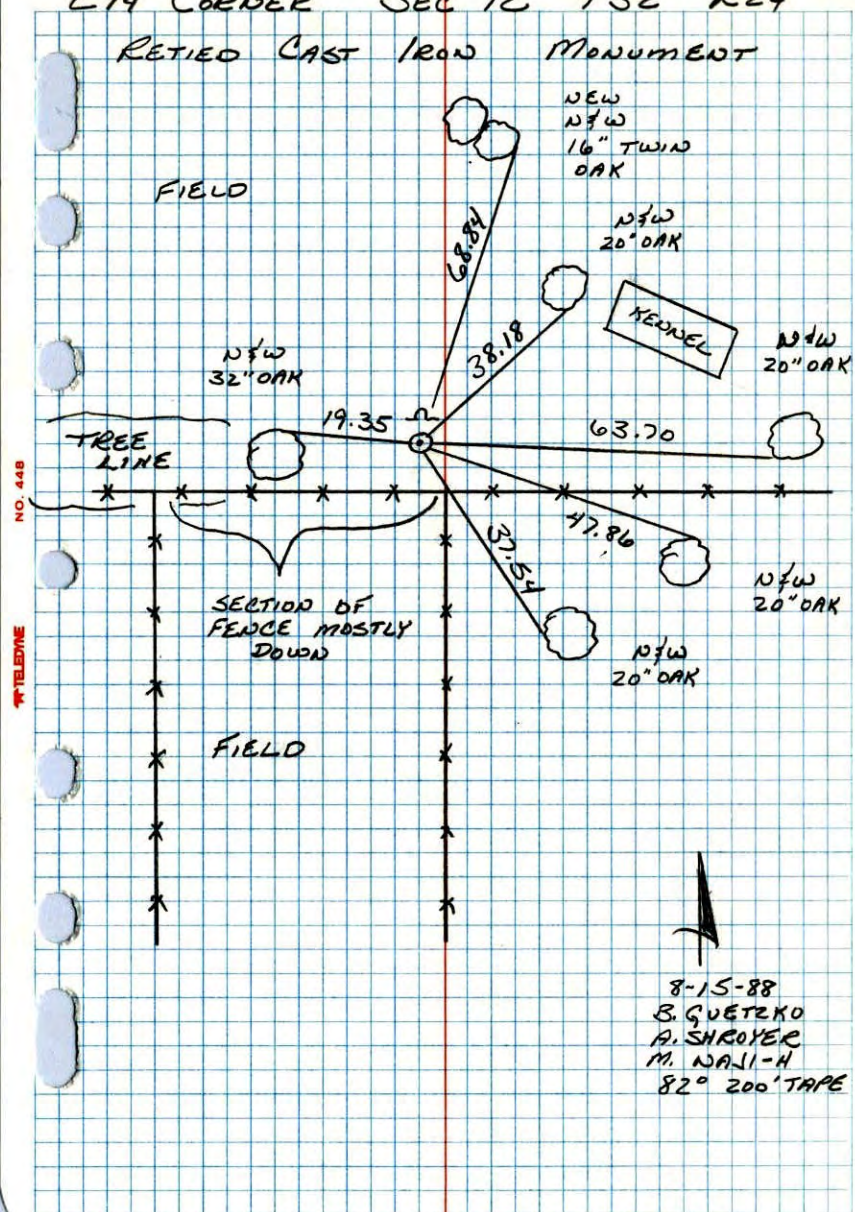
Revised date	Revised date	Revised date
6-10-85		
8-15-88		
12-1-00		



EAST 1/4 SEC. 12 T32 R24
GPS AND RETIED CAST IRON MON.



E 1/4 CORNER SEC 12 T32 R24
RETIED CAST IRON MONUMENT



E 1/4 Cor. Sec. 12-T32-R24

found 1 1/4" iron pipe from 1960 ties
by N.C. Hoium

from pipe up 0.3' and under N-5 fence

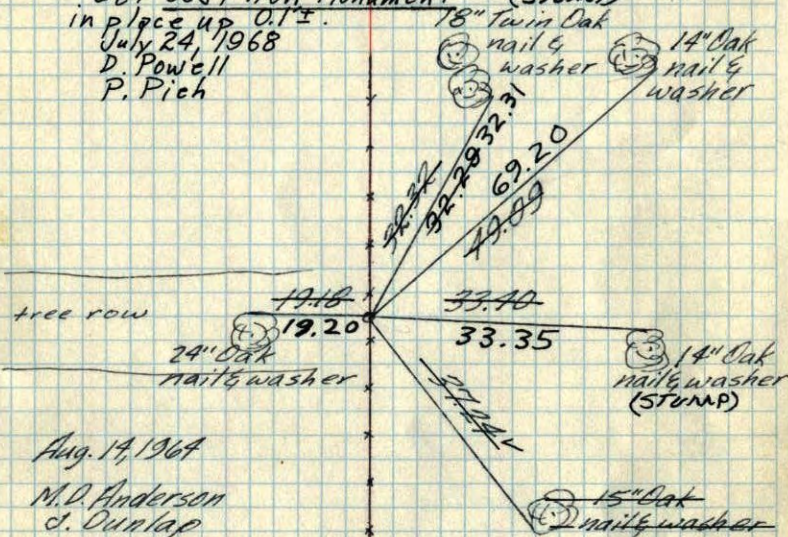
Set Cast Iron Monument (STUMP)

in place up 0.1'.

July 24, 1968

D. Powell

P. Pich



Aug. 14, 1967

M.D. Anderson
J. Dunlap

Tie Check
July 22, 1966
B. Rogers
D. Powell
R. Smith

TIE CHECK
6-30-82
P. ROSS
P. HORNBY
J. BEIER

Tie Check
6/21/72
B. Olson
R. Bauer
D. Brieck

TIE CHECK
5-27-76
D. DAHL
B. SANNERUD
G. ADAMS

TIE CHECK
6-1-79
B. STEPHENS
P. ROSS

ROLAND W. ANDERSON
COUNTY SURVEYOR
ANOKA COUNTY, MINNESOTA

TEMPERATURE CORRECTED
AND HORIZONTALLY
TAPED MEASUREMENTS

E 1/4 Cor. Sec. 12-T32-R24

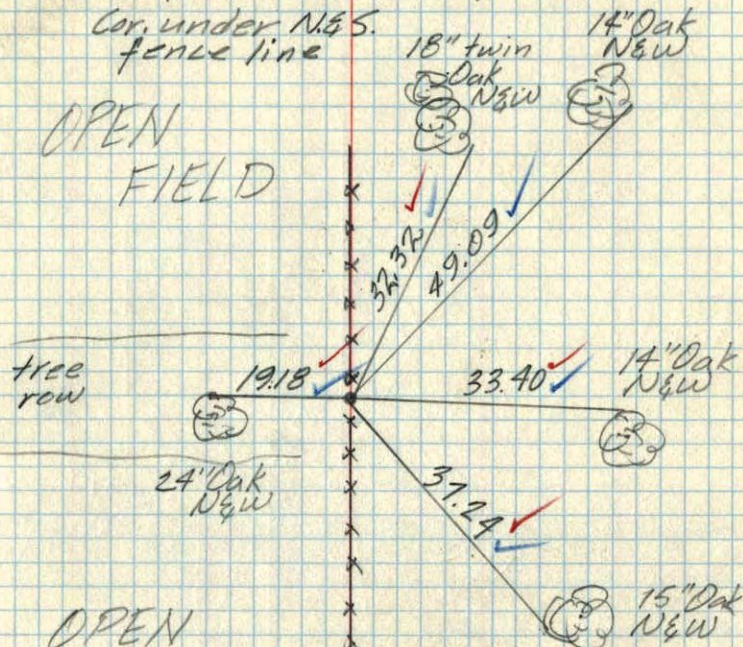
found 1 1/4" iron pipe up 0.31'±
from 1960 ties by N.C. Hoium

Cor. under N.5.
fence line

18" twin
Dak N&W

14" Oak
N&W

OPEN
FIELD



tree
row

24" Oak
N&W

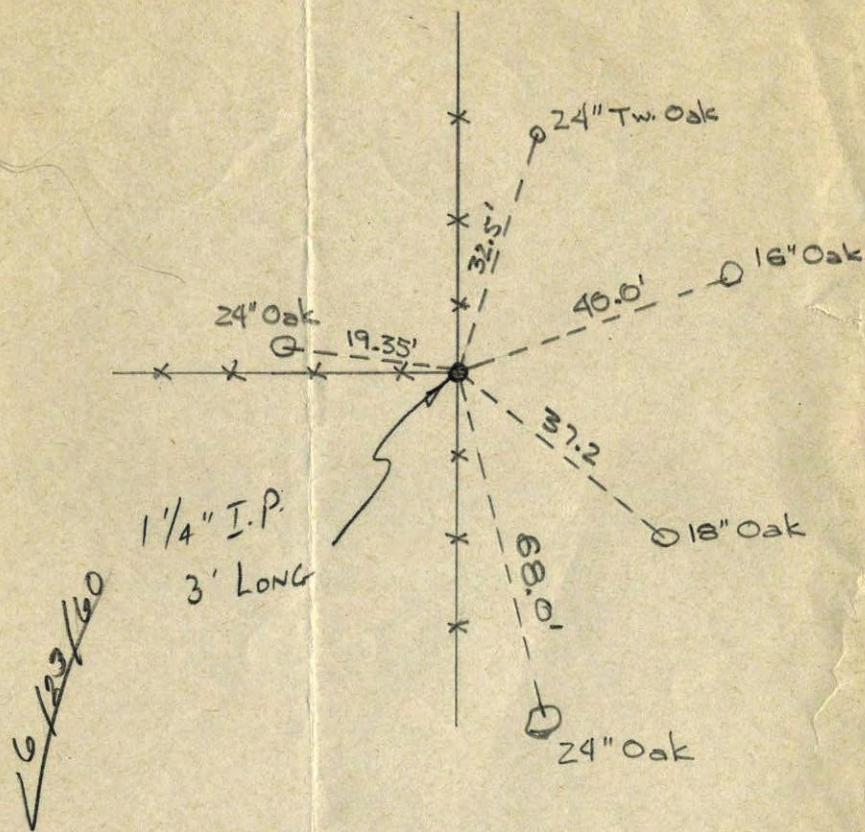
OPEN
FIELD

Aug. 14, 1967

M.D. Anderson
J. Dunlap

Temp. 70° —
Tape #1 —

E. 1/4 COR. OF SEC. 17 T. 32, R. 24



N.C. Hoium & Assoc.

May 1960