

CERTIFICATE OF LOCATION OF GOVERNMENT CORNER

County of Anoka State of Minnesota

East 1/4 Corner of Sec. 18 Township 32 Range 24

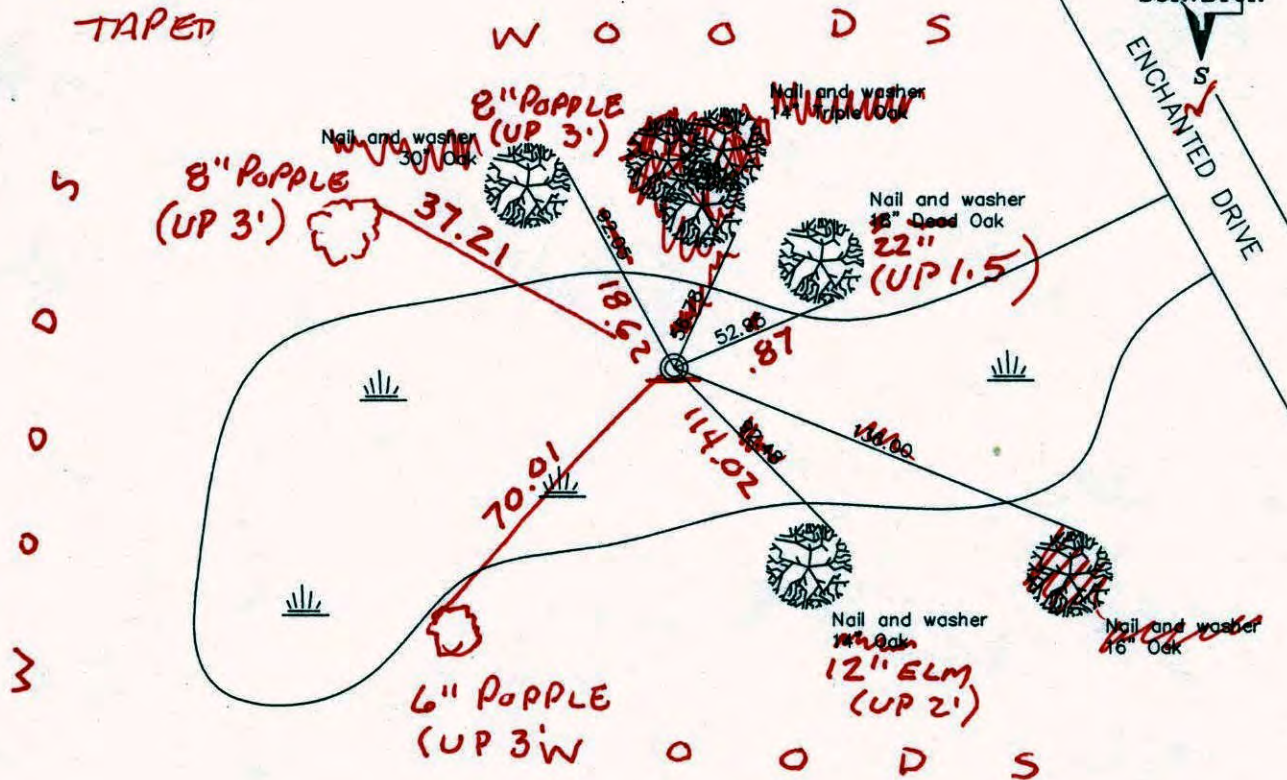
I hereby certify that on the 12th day of July, 1963, I found the described corner which was evidenced by an old rotted post from N. C. Hoim's tires ?

and I further certify that to perpetuate the location of said corner, I did, at the exact location thereof, place a permanent marker consisting of a red and white telstar

~~PAVEMENT SIGN~~ SIGN ON TELSTAR FACING SOUTH

which reference or witness monuments are located in the manner following:

BR-SIT
11-2-10
TAPED



Revised date

8/8/88
1/10/95
11/7/01

N.A.D. 1983 Co-ordinates

County Project Co-ordinates	State Plane Co-ordinates
Northing 183041.2743	Y _____
Easting 474144.0017	X _____

Date 11/7/01

CERTIFICATE OF LOCATION OF GOVERNMENT CORNER

County of Anoka

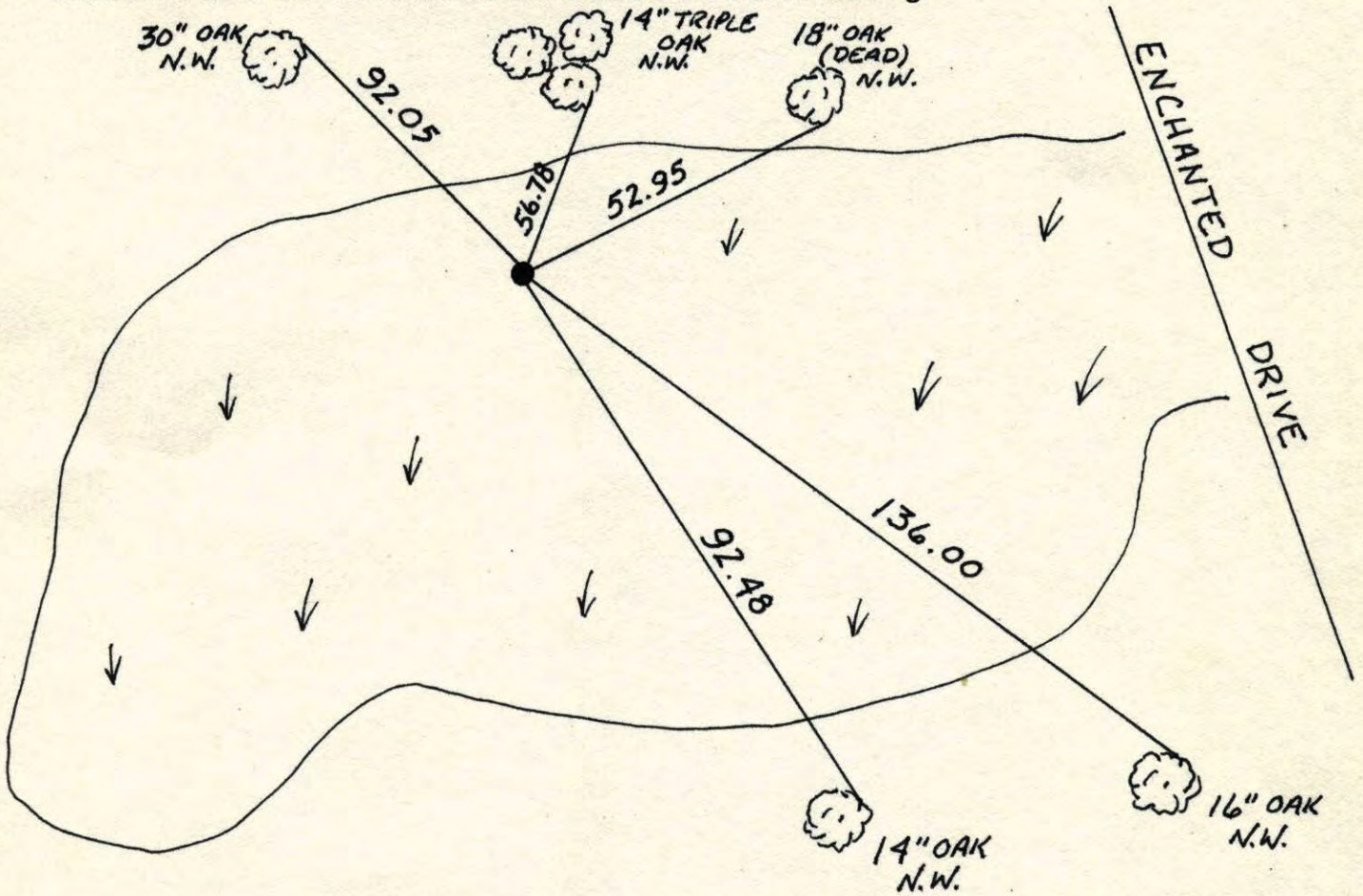
State of Minnesota

EAST QTR. Corner of Sec. 18 Township 32 Range 24


I hereby certify that on the ___ day of _____, 19 ___, I found the described corner which was evidenced by OLD ROTTED POST FROM N.C. HOIUM'S TIES

and I further certify that to perpetuate the location of said corner, I did, at the exact location thereof, place a permanent marker consisting of RED AND WHITE SQUARE STEEL POST

which reference or witness monuments are located in the manner following:

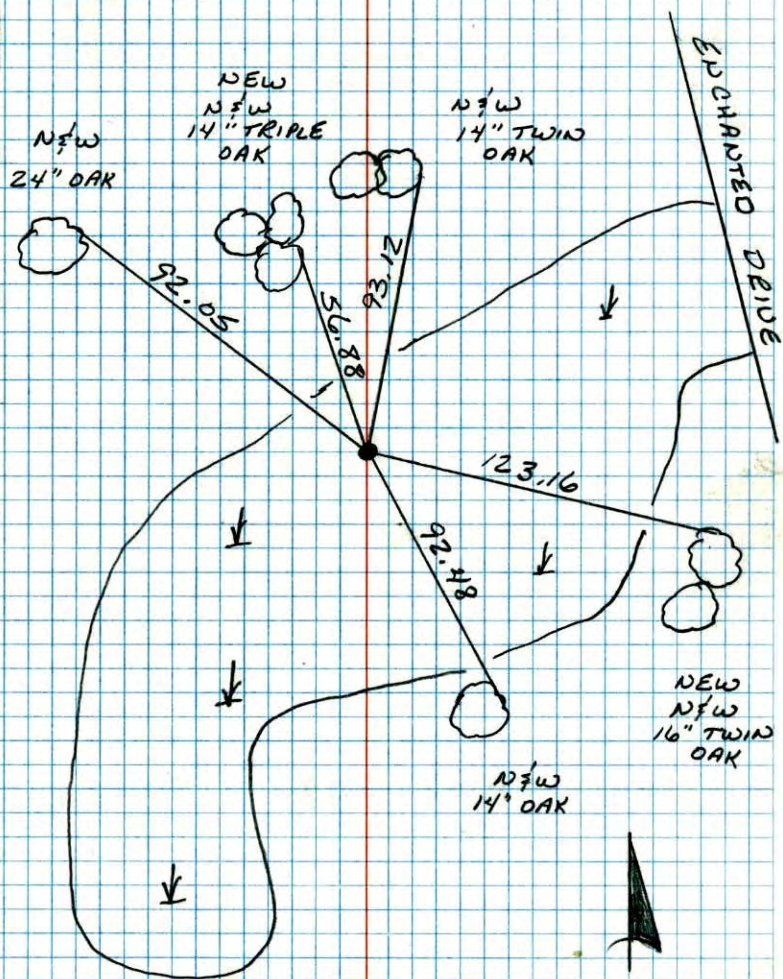


Revised date	Revised date	Revised date
8-8-88		
1-10-95		



E 1/4 CORNER SEC 18 T32 R24

RETIED 1" RED & WHITE IRON PIPE.



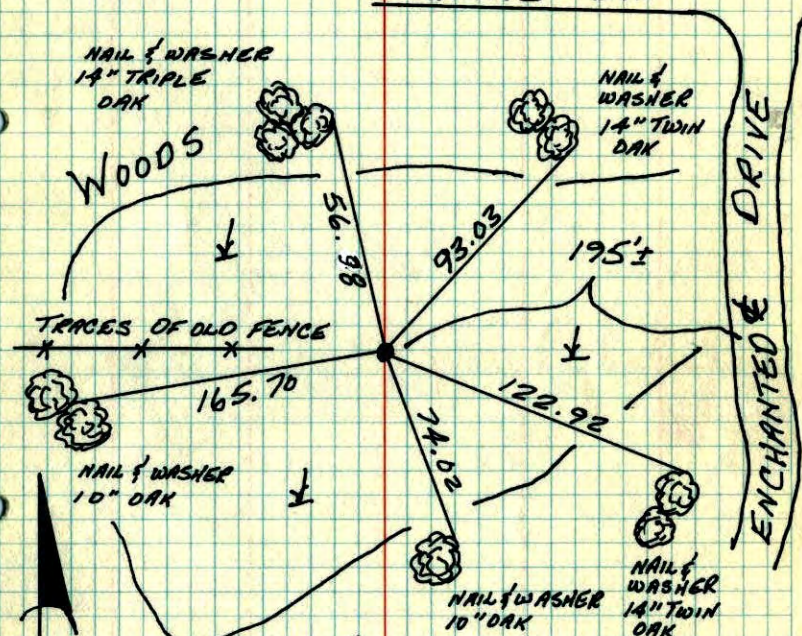
8-8-88
 B. GUETZKO
 A. SHROYER
 M. WALL-H
 85° 200' TAPE

E 1/4 COR. SECTION 18-T32-R24

[1963] FOUND OLD ROTTED POST THAT FIT
 N.C. HOUMS TIES. REPLACED WITH RED AND
 WHITE IRON PIPE. UP 3'±

[1978] FOUND RED AND WHITE IRON PIPE STILL
 GOOD ALL TIES IN. REPLACED ALL NAILS
 AND WASHERS WITH NEW ONES BECAUSE OF
 TREES PARTLY OVERRGROWN.

GENIE DR.



15 FEB 78
 H. LARSON
 B. GUETZKO
 J. BOETTCHER

TIE CHECK
 6-4-79
 B. STEPHENS
 D. STEPHENS
 D. NAGLAK

TIE CHECK
 6-23-82
 P. ROSS
 P. HORNBY
 J. BEIER

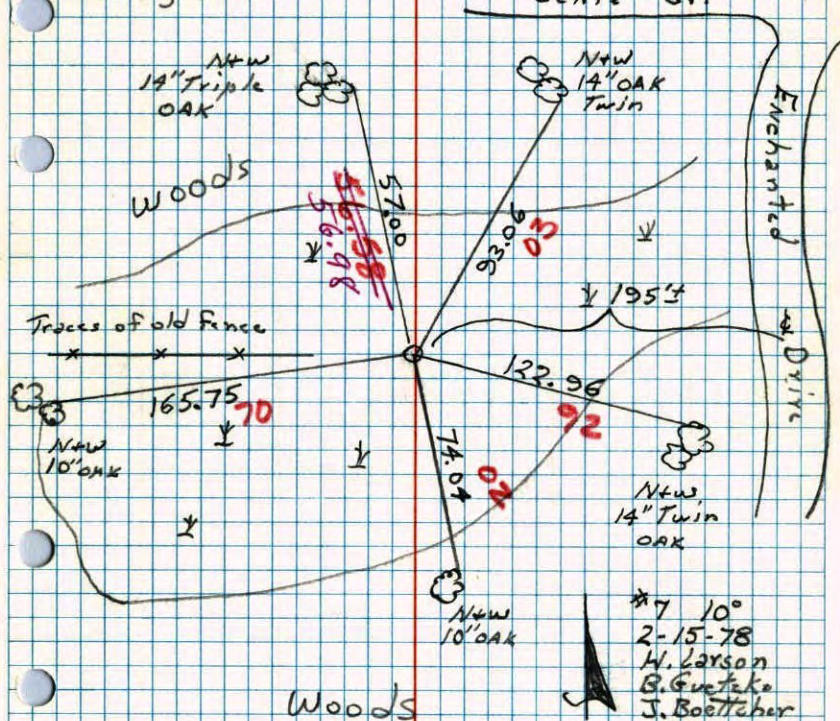
TEMPERATURE CORRECTED AND HORIZONTALLY
 TAPED MEASUREMENTS

ROLAND W. ANDERSON
 COUNTY SURVEYOR
 ANOKA COUNTY, MINNESOTA

E 1/4 Cor. Section 18 T32 R24

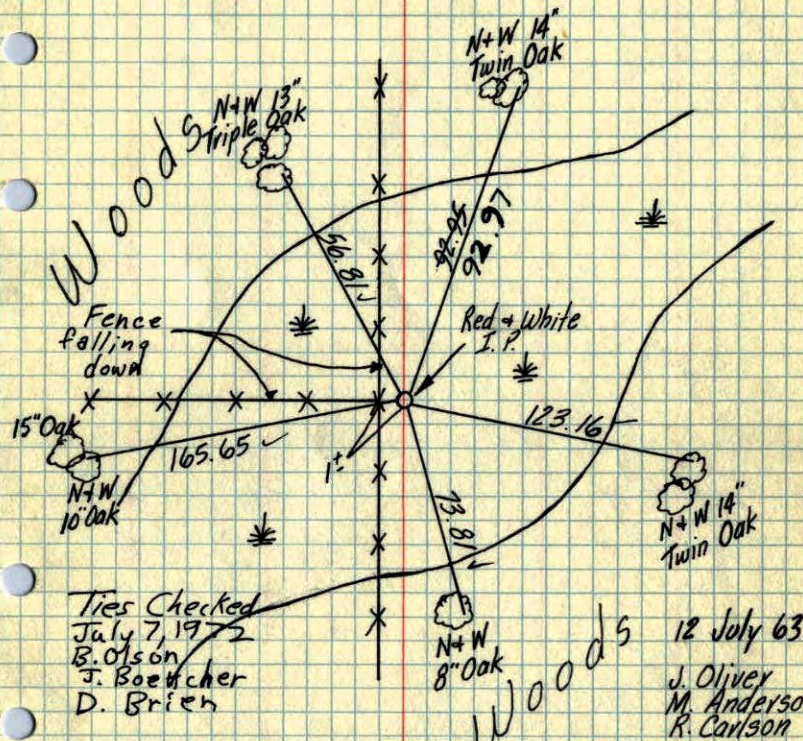
1963, Found old rotted post that fit M.C. Hoivum's Ties, Replaced with red and white iron pipe. up 3'±

1978, Found Red and white still good all ties in. Replace all nail and washers with new ones because of trees partly overgrown.



E 1/4 Cor. Sec. 18 T32, R24

Found old rotted off fence post that fit N.C. Hoivum's old ties good. Removed post, and replaced with 1" x 8" I.P. - Top 3' up and painted alternate 6" Red and white bands.



TEMPERATURE CORRECTED
AND HORIZONTALLY
TAPED MEASUREMENTS

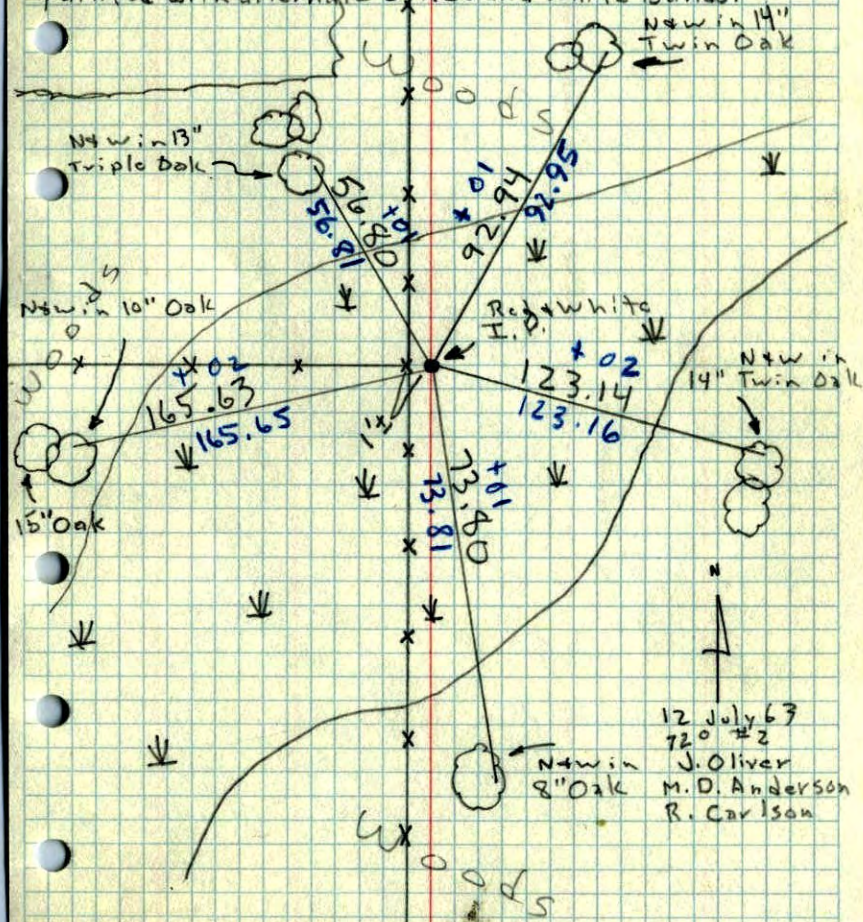
Tiecheck
Aug 26, 1964
M.D. Anderson
J. Dunlap
All ties good

Tie Check
July 10, 1968
H. Larson
R. Olson
P. Pieh

ROLAND W. ANDERSON
COUNTY SURVEYOR
ANOKA COUNTY, MINNESOTA

E 1/4 Cor. Sec. 18, T32, R24

Found old rotted off Fence Post that fit
 N.C. Hoiums old ties goods. Removed post and
 replaced with 1" X 8" I.P. - Top 3' Sticking up and
 painted with alternate 6" Red and White Bands.



E 1/4 Sec 18 T32 R24

F. GOR.

I.P. maybe

