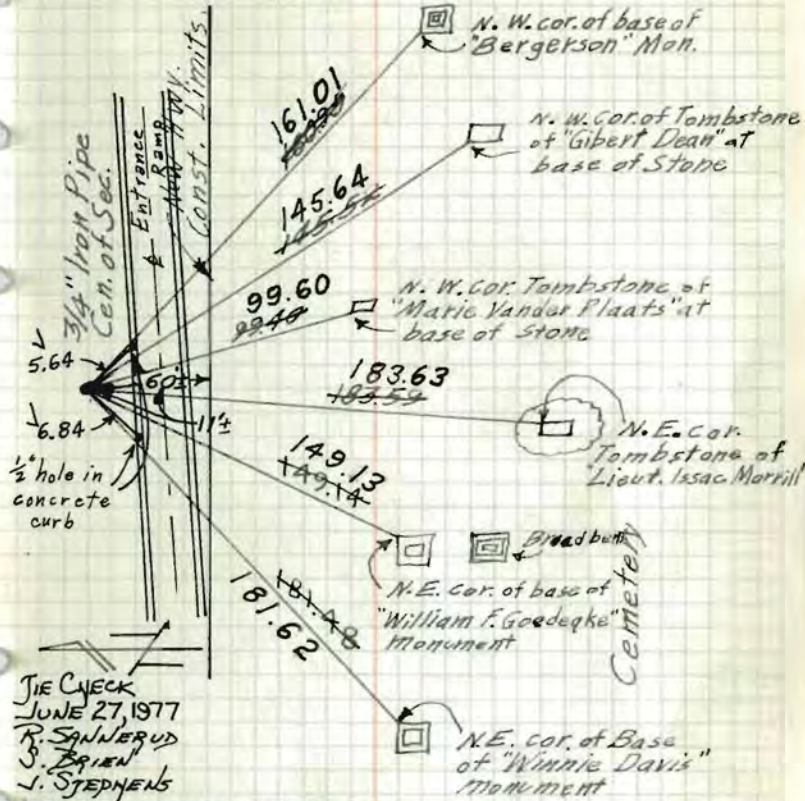


Center of Sec. 1, T.31, R.25

Tied 3/4" I.P. found by M.H.D., also tied by N.C. Hoium, & set by him.



TIE CHECK
JUNE 27, 1977
R. SANJERUD
S. BRIEN
J. STEPHENS

TEMPERATURE CORRECTED
AND HORIZONTALLY
TAPED MEASUREMENTS

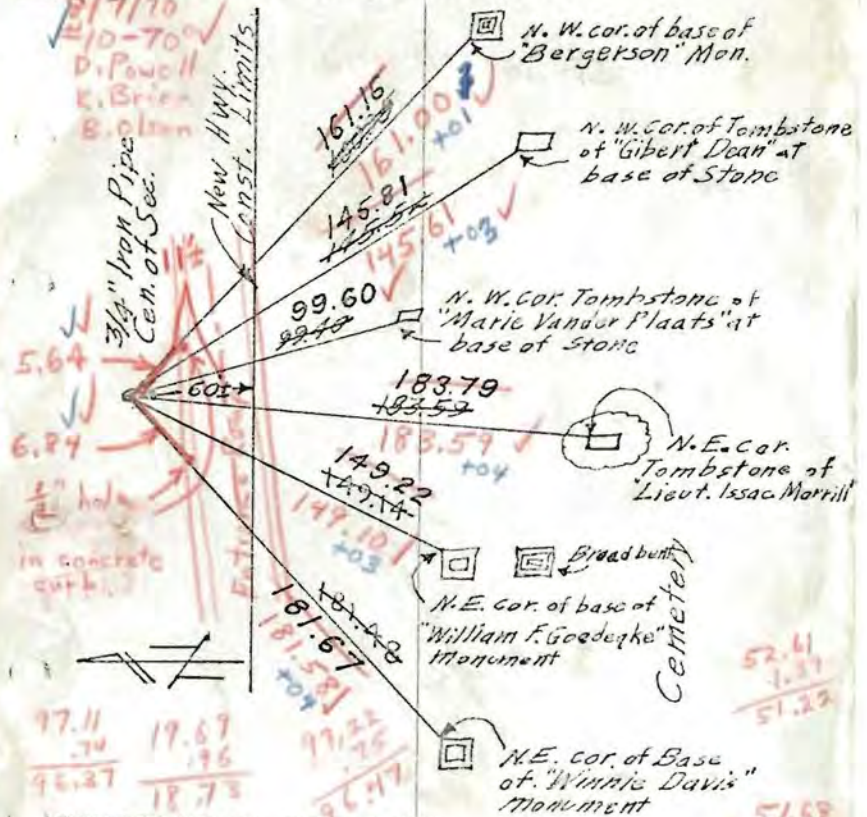
August 18, 1967
Tie Check
D. Potter
D. Powell
August 7, 1970
D. Powell
R. Brien
B. Olson

ROLAND W. ANDERSON
COUNTY SURVEYOR
ANOKA COUNTY, MINNESOTA
TIE CHECK
7-10-80
B. STEPHENS
P. ROSS
P. HORNBY

26 June 63
J. Oliver
R. Carlson
Tie Check
JULY 15, 1974
R. Farmer

Center of Sec. 1, T.31, R.25

Tied 3/4" I.P. found by M.H.D., also tied by N.C. Hoium, & set by him.



TEMPERATURE CORRECTED
AND HORIZONTALLY
TAPED MEASUREMENTS

August 18, 1967
Tie Check
D. Potter
D. Powell

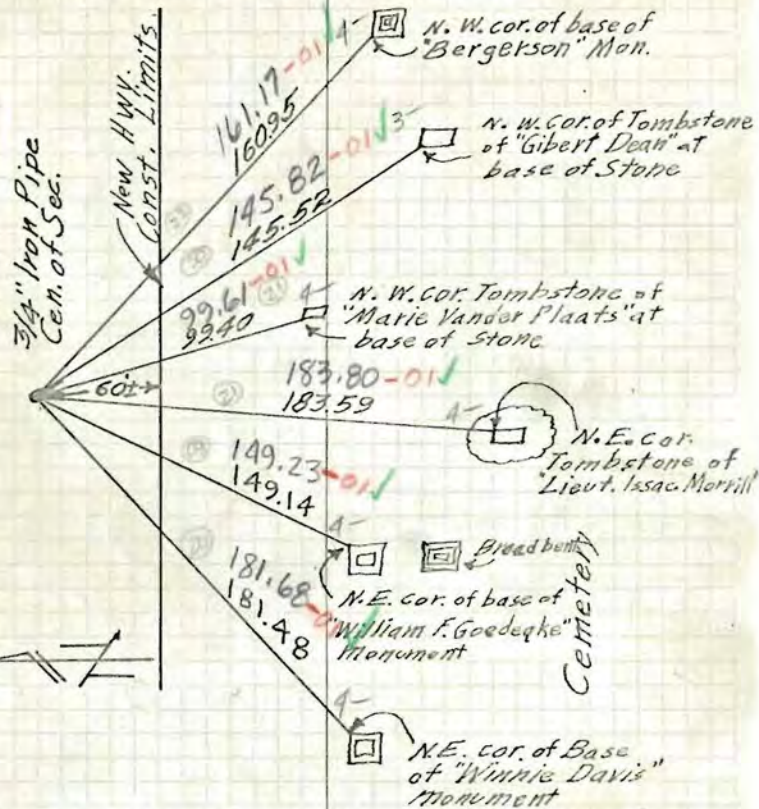
ROLAND W. ANDERSON
COUNTY SURVEYOR
ANOKA COUNTY, MINNESOTA

26 June 63
J. Oliver
R. Carlson

Handwritten calculations in red ink, including various numbers and fractions such as 97.11, 19.67, 96.47, 82.46, 51.13, 47.77, 181.67, 59.82, 73.67, 92.34, 149.10, 183.54, 103.94, 98.43, 50.22, 34.77, 183.59, 51.22, 17.73, 27.65, 99.60, 22.69, 84.13, 57.72, 145.61, 96.47, 49.14, 31.50, 2.25, 27.22, 52.41, 1.37, 51.33, 51.68, 1.42, 50.22, 52.23, 1.10, 51.15, 65.74, 1.04, 14.65.

Center of Sec. 1, T.31, R.25

Tied 3/4" I.P. found by M.H.D., also tied by N.C. Hoium, & set by him.



TEMPERATURE CORRECTED
AND HORIZONTALLY
TAPED MEASUREMENTS

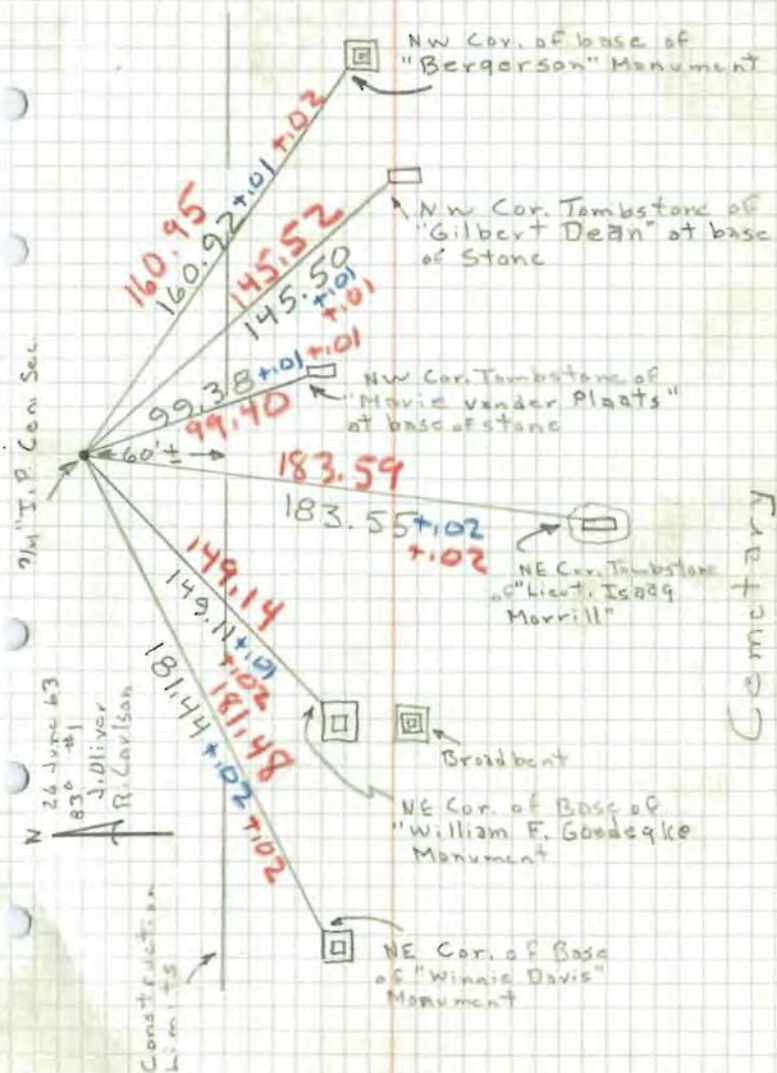
8/18/67
D. POTTER
P. POWELL
7-58

26 June 63
J. Oliver
R. Carlson

ROLAND W. ANDERSON
COUNTY SURVEYOR
ANOKA COUNTY, MINNESOTA

Center of Sec. 1, T.31, R.25

Tied 3/4" I.P. Found by M.H.D., also tied by N.C. Hoium (Set by him?)



Cemetery