

CERTIFICATE OF LOCATION OF GOVERNMENT CORNER

County of Anoka

State of Minnesota

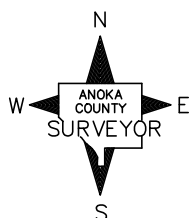
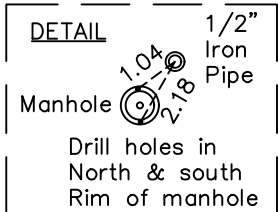
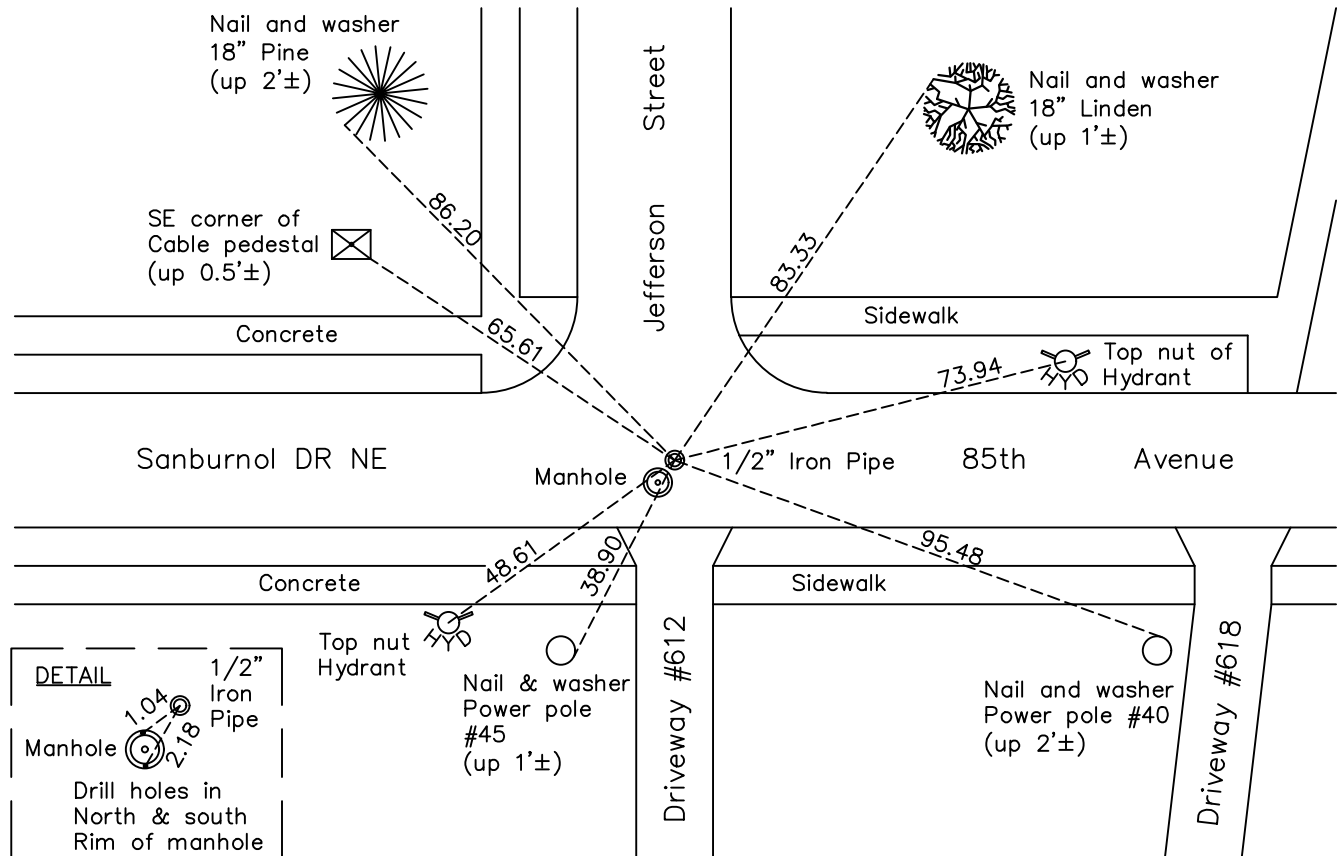
South 1/4 Corner of Sec. 31 Township 31 Range 23

On the 28th day of June, 1960, the described corner was evidenced by a broken off concrete monument

and to perpetuate the location of said corner, at the exact location thereof, a permanent marker was placed consisting of a 1/2" x 3" iron pipe with Anoka County cap

AND on the 9th day of May, 2022, said permanent marker was found and the ties were updated

Updated reference ties are as shown below.



Revision Date
10/21/2022

N.A.D. 1983 Coordinates
(1996 Adjustment)

County Project Coordinates	
Northing	<u>132550.5204</u>
Easting	<u>502764.0269</u>
Date	<u>7/29/99</u>

I hereby certify that this United States public land survey monument record is correct and complete to the best of my knowledge and belief.
David Zieglmeier Date 2/28/23
David Zieglmeier Anoka County Surveyor
Minnesota License Number 46179

HISTORY OF GOVERNMENT CORNER

Page No. 136

County of Anoka

State of Minnesota

South 1/4 Corner of Sec. 31 Township 31 Range 23

CORNER HISTORY:

June 23, 1959 - Found concrete monument down 0.2' with top broken off. Updated ties.

June 28, 1960 - Found concrete monument down 0.2' with top broken off. Set iron pipe on the north side. Updated ties.

June 12, 1964 - Found broken concrete monument and updated ties.

September 15, 1966 - Found broken concrete monument missing. Set P.K. nail 0.5' East of manhole rim at corner location. Set P.K. nails 2' North and 2' East. Updated ties.

July 29, 1968 - Found P.K. nail and updated ties.

May 29, 1975 - Found P.K. nail and updated ties.

August 18, 1977 - Found P.K. nail and updated ties.

September 12, 1980 - Found P.K. nail missing. Reset P.K. nail and updated ties.

May 30, 1986 - Found P.K. nail and updated ties.

July 17, 1990 - Found P.K. nail and updated ties.

June 9, 1995 - Found P.K. nail and updated ties.

July 29, 1999 - Found P.K. nail. Updated ties. Established NAD 1983 (1996 adj.) Anoka County project coordinates by static GPS methods.

August 21, 2006 - Found P.K. nail and updated ties.

July 8, 2014 - Found P.K. nail missing. Set 1/2" by 3" iron pipe with Anoka County cap flush using static GPS methods. Verified position by VRS GPS methods. Updated ties.

July 3, 2019 - Found 1/2" iron pipe with Anoka County cap and updated ties.

May 9, 2022 - Found 1/2" iron pipe with Anoka County cap, verified position by GPS VRS method, updated ties.