

CERTIFICATE OF LOCATION OF GOVERNMENT CORNER

County of Anoka State of Minnesota

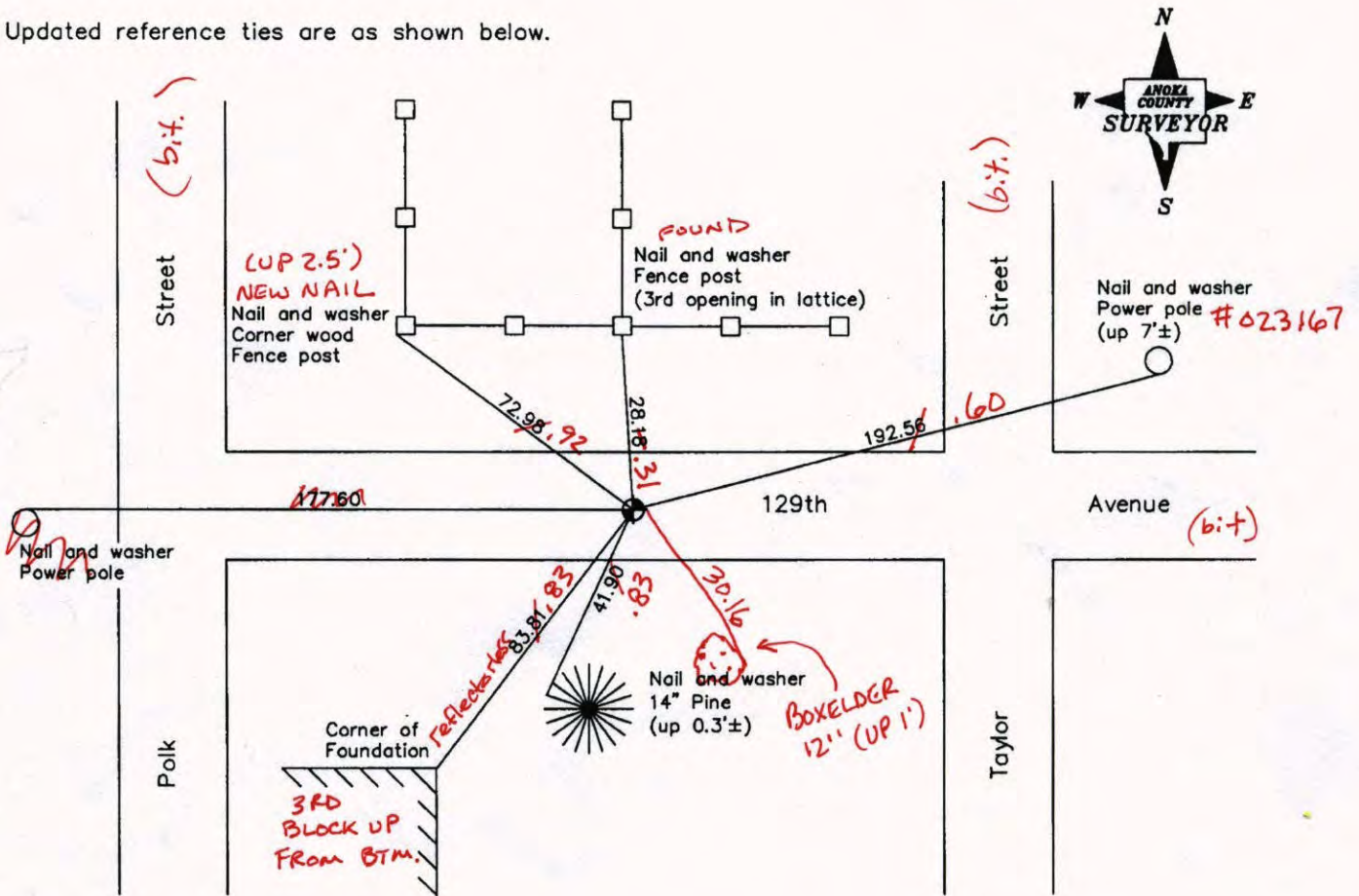
West 1/4 Corner of Sec. 5 Township 31 Range 23

On the 17th day of July, 1968, the described corner was evidenced by a 3/4" pinched iron pipe

and to perpetuate the location of said corner, at the exact location thereof, a permanent marker was placed consisting of a cast iron monument ON E

AND on the 1st day of May, 2006, said permanent marker was found and the ties were updated

Updated reference ties are as shown below.



4-21-14
BK-SS
T/K

Revised date
7/28/95
11/09/98
5/01/06

N.A.D. 1983 Coordinates (1996 Adjustment)	
County Project Coordinates	
Northing	161660.0945
Easting	505595.8770
Date	11/09/98

I hereby certify that this United States public land survey monument record is correct and complete to the best of my knowledge and belief.

Larry D. Hoium Date 5/01/06

Larry D. Hoium Anoka County Surveyor

Minnesota License Number 18165

VRS 30Q = 0.06 N = 161660.0340 E = 505595.7695

CERTIFICATE OF LOCATION OF GOVERNMENT CORNER

County of Anoka

State of Minnesota

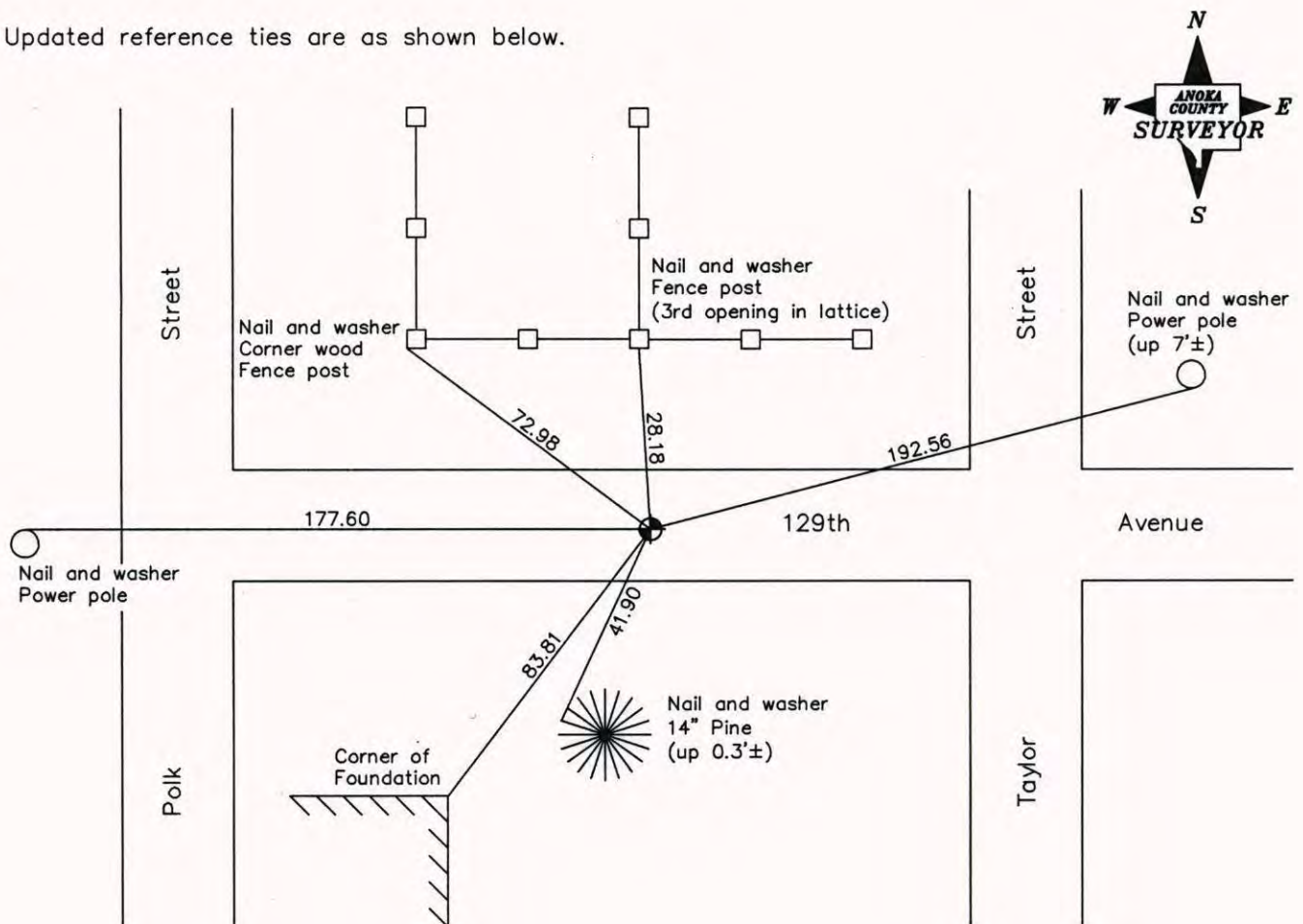
West 1/4 Corner of Sec. 5 Township 31 Range 23

On the 17th day of July, 1968, the described corner was evidenced by a 3/4" pinched iron pipe

and to perpetuate the location of said corner, at the exact location thereof, a permanent marker was placed consisting of a cast iron monument

AND on the 1st day of May, 2006, said permanent marker was found and the ties were updated

Updated reference ties are as shown below.



Revised date
7/28/95
11/09/98
5/01/06

N.A.D. 1983 Coordinates (1996 Adjustment)	
County Project Coordinates	
Northing	161660.0945
Easting	505595.8770
Date	11/09/98

I hereby certify that this United States public land survey monument record is correct and complete to the best of my knowledge and belief.

Larry D. Hoium Date 5/01/06

Larry D. Hoium, Anoka County Surveyor

Minnesota License Number 18165

CERTIFICATE OF LOCATION OF GOVERNMENT CORNER

County of Anoka

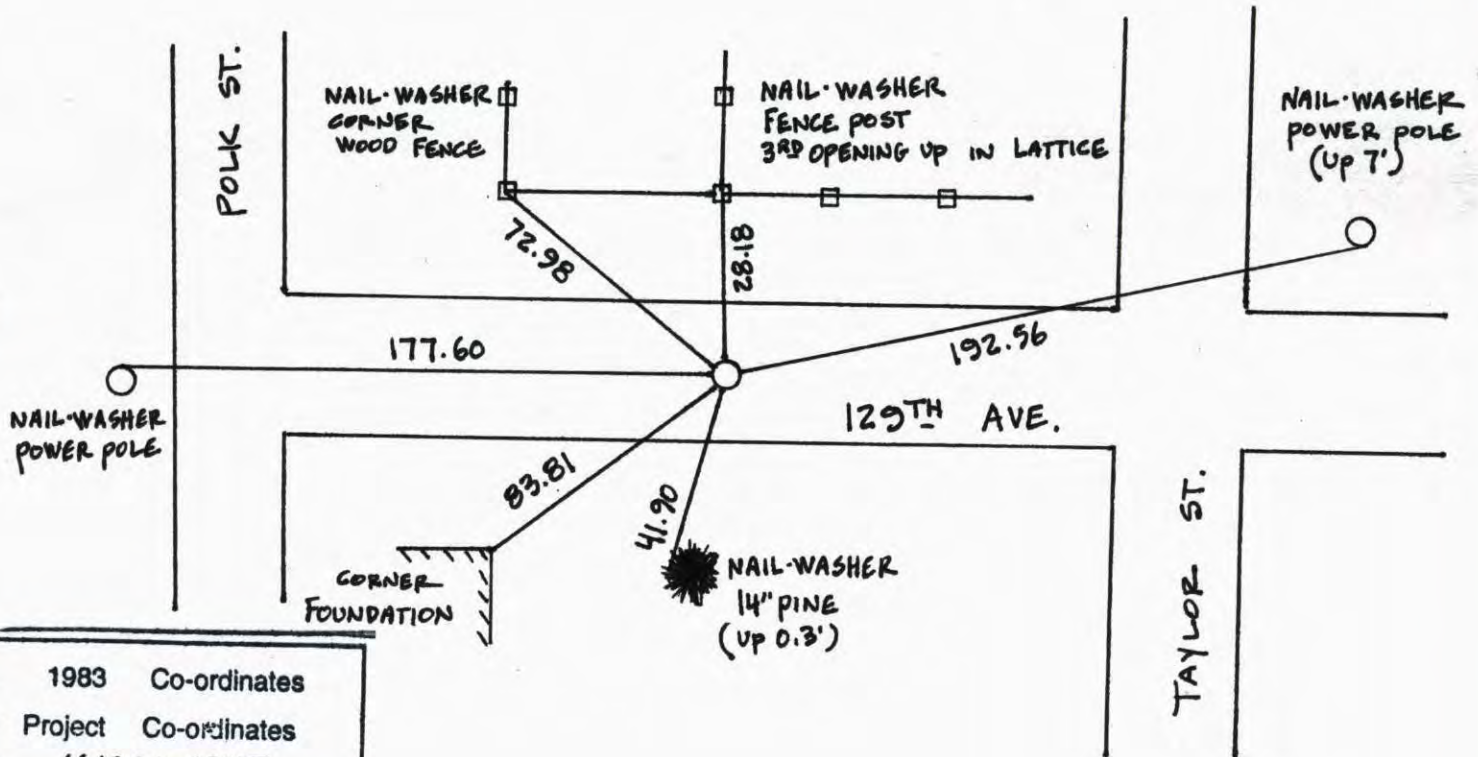
State of Minnesota

WEST $\frac{1}{4}$ Corner of Sec. 5 Township 31 Range 23

I hereby certify that on the 17th day of JULY, 19 68, I found the described corner which was evidenced by $\frac{3}{4}$ " PINCH TOP

and I further certify that to perpetuate the location of said corner, I did, at the exact location thereof, place a permanent marker consisting of CAST IRON MONUMENT

which reference or witness monuments are located in the manner following:



N.A.D. 1983 Co-ordinates
 County Project Co-ordinates
 Northing 161660.0945
 Easting 505595.8770
 State Plane Co-ordinates
 Y _____
 X _____
 Date 11/09/98 Revised date _____ Revised date _____ Revised date _____

Date	Revised date	Revised date	Revised date
	<u>7-28-95</u>		
	<u>11-9-98</u>		
	<u>5-1-06</u>		



NEEDS NEW MON

CERTIFICATE OF LOCATION OF GOVERNMENT CORNER

County of Anoka

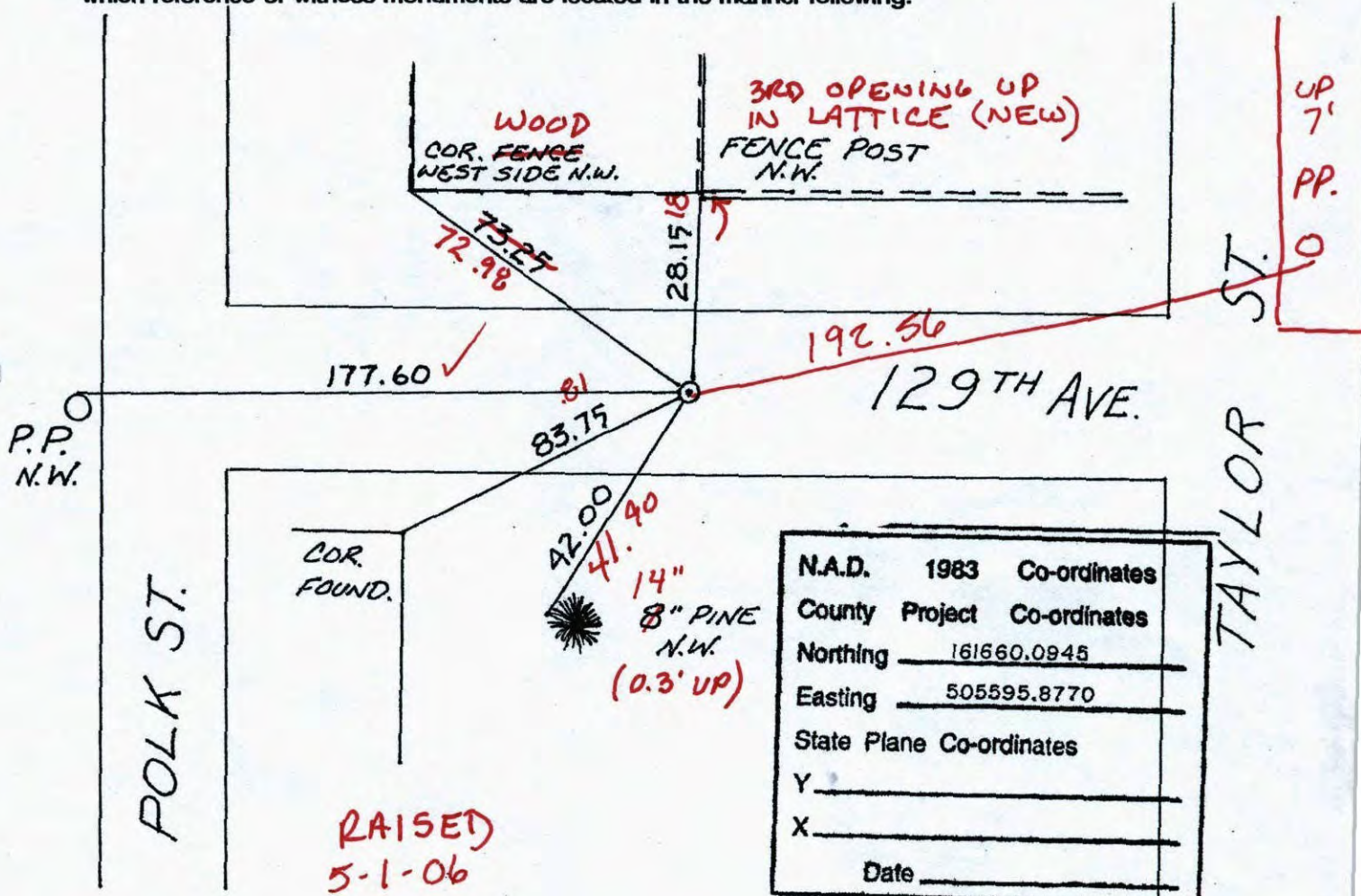
State of Minnesota

WEST QTR. Corner of Sec. 5 Township 31 Range 23


I hereby certify that on the 17 day of JULY, 1968, I found the described corner which was evidenced by 3/4" PINCH TOP

and I further certify that to perpetuate the location of said corner, I did, at the exact location thereof, place a permanent marker consisting of CAST IRON MON.

which reference or witness monuments are located in the manner following:



Revised date	Revised date	Revised date
7-28-95		
11-9-98		



CERTIFICATE OF LOCATION OF GOVERNMENT CORNER

County of Anoka

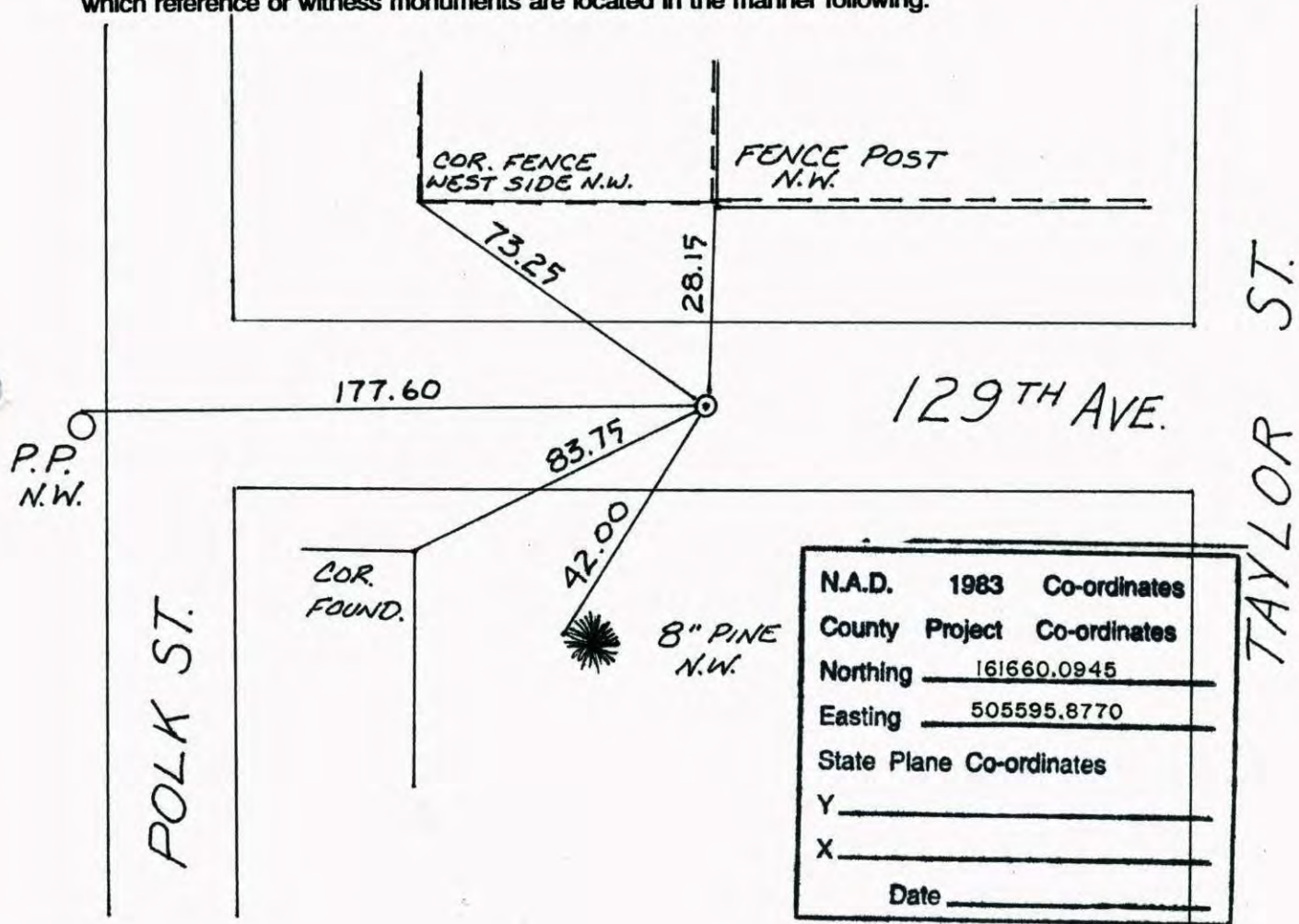
State of Minnesota

WEST QTR. Corner of Sec. 5 Township 31 Range 23

I hereby certify that on the 17 day of JULY, 1968, I found the described corner which was evidenced by 3/4" PINCH TOP

and I further certify that to perpetuate the location of said corner, I did, at the exact location thereof, place a permanent marker consisting of CAST IRON MON.

which reference or witness monuments are located in the manner following:

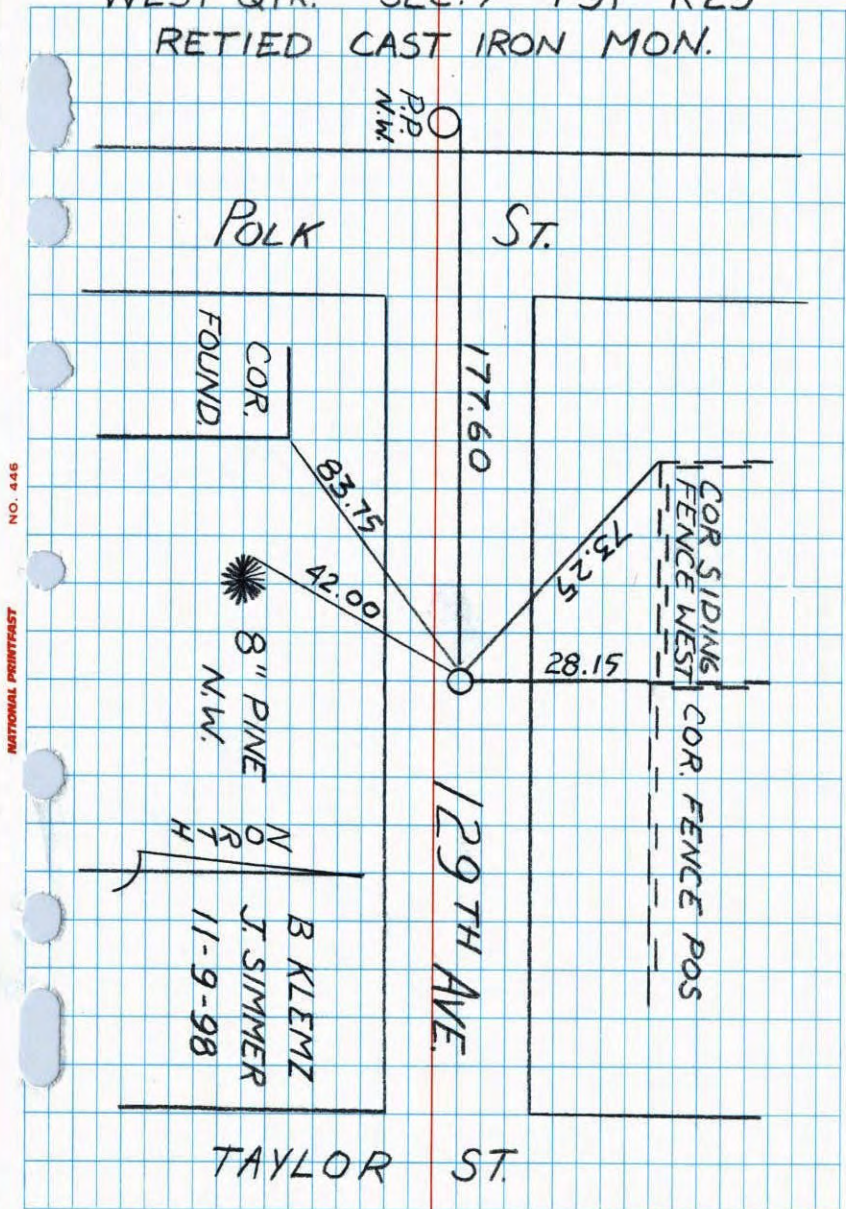


N.A.D.	1983	Co-ordinates
County	Project	Co-ordinates
Northing		<u>161660.0945</u>
Easting		<u>505595.8770</u>
State Plane Co-ordinates		
Y		_____
X		_____
Date _____		

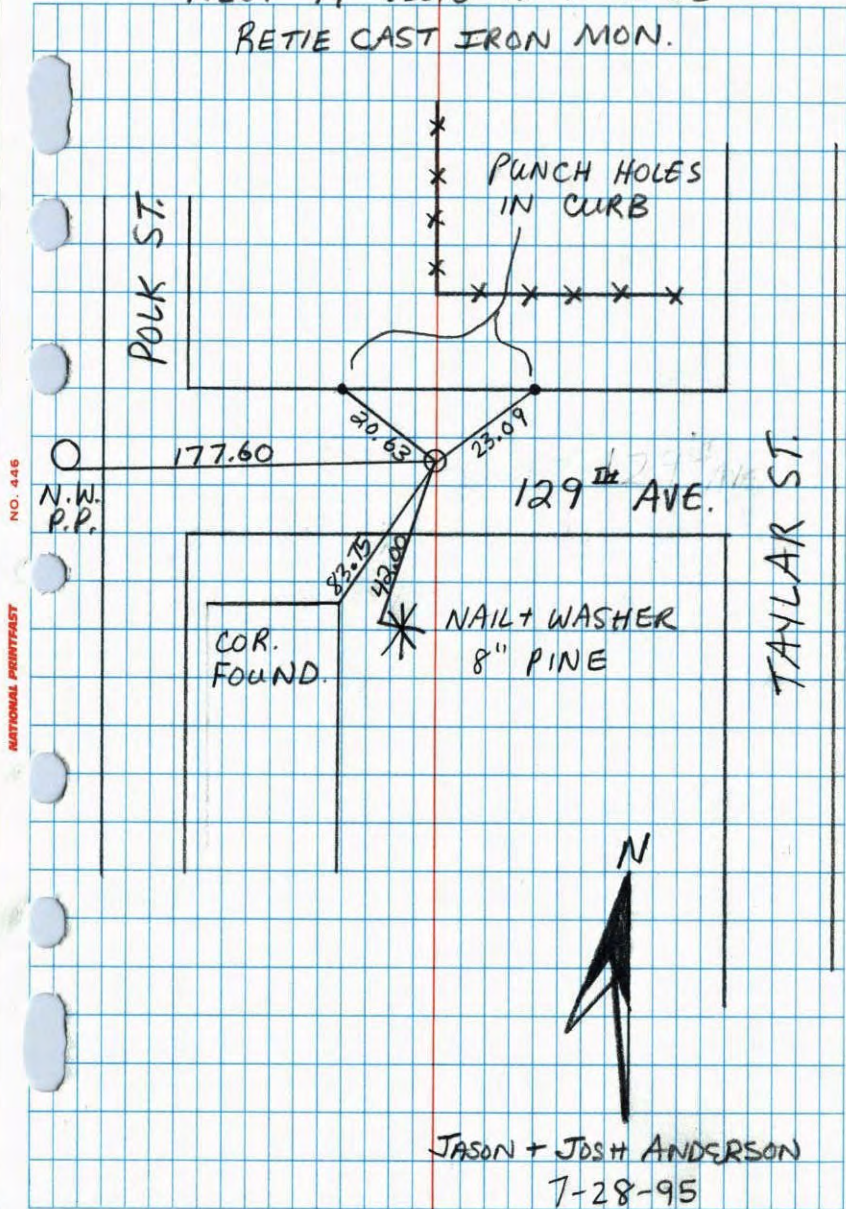
Revised date	Revised date	Revised date
<u>7-28-95</u>		
<u>11-9-98</u>		



WEST QTR. SEC. 5 T31 R23
RETIED CAST IRON MON.



WEST 1/4 SEC. 5 Tw. 31 R. 23
RETIE CAST IRON MON.

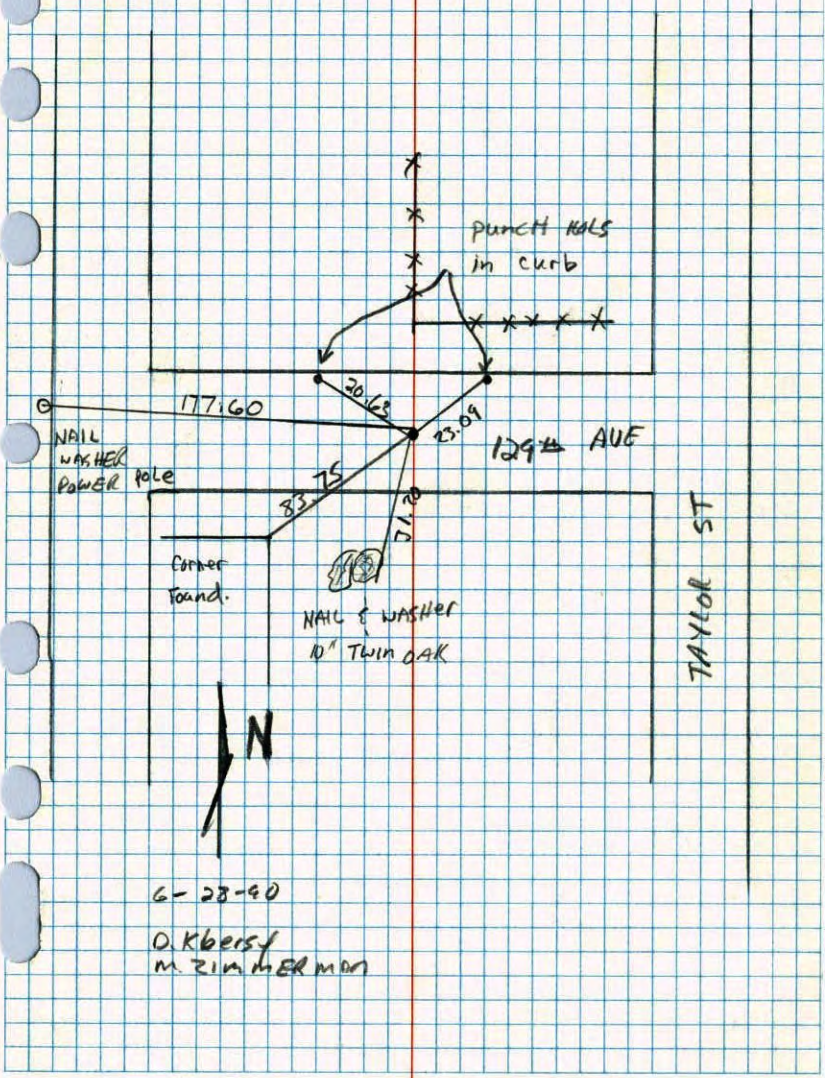


West 1/4 corner sec. 5 T 31 R 23

Retired Cast Iron monument

NO. 448

TELEPHONE



6-28-90

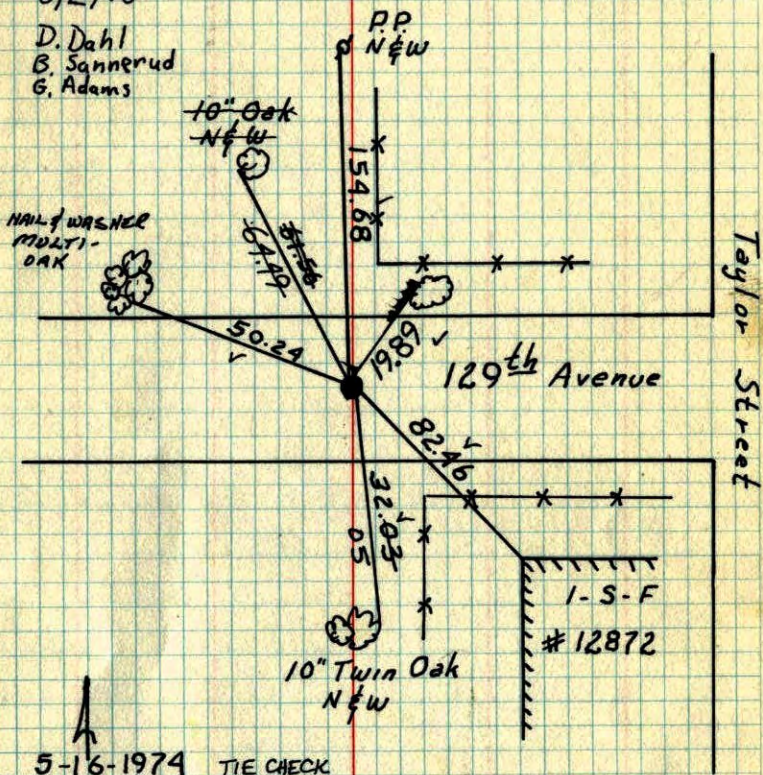
D. Kbersy
M. ZIMMERMAN

W 1/4 Cor. Sec. 5 - T 31 - R 23

Retired And Removed Cast Iron Mon. For Const.

Set Cast Iron Mon. Flush From Ties. PK Nails 2.00' North
And East
6/2/75

D. Dahl
B. Sannerud
G. Adams



5-16-1974
H. Larson
J. Boettcher
D. Farmer
Temp. 55°
Tape # 14

TIE CHECK
6-3-80
B. STEPHENS
P. ROSS
P. HORNBY

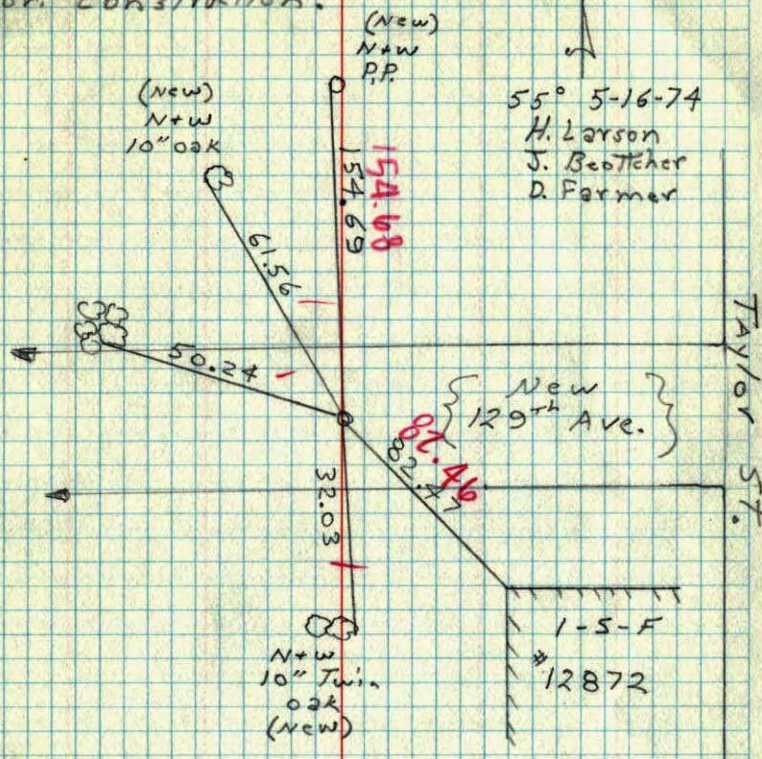
TEMPERATURE CORRECTED
AND HORIZONTALLY
TAPED MEASUREMENTS

TIE CHECK
9 AUG 77
R. SANNERUD
J. STEPHENS

ROLAND W. ANDERSON
COUNTY SURVEYOR
ANOKA COUNTY, MINNESOTA

W 1/4 Cor. Sec. 5 T31 R23

Retied and removed cast iron mon.
for construction.



W 1/4 Cor. Sec. 5, T31, R23

Found 3/4" Pinched Iron Pipe From Cartwrights

Ties. Replaced with Cast Iron Monument

Flush. July 17 1968.

D. Powell
P. Pich
R. Olson

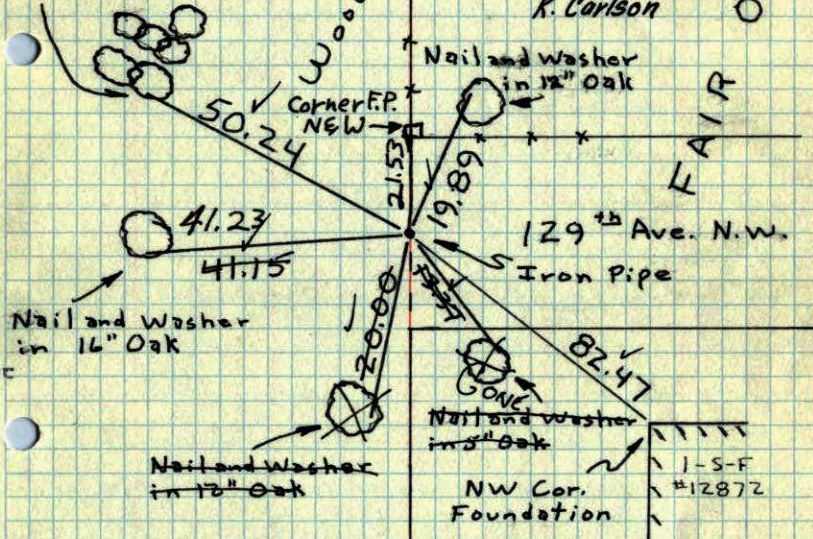
3 April 63

J. Oliver
M. D. Anderson

Retie 6/15/64

M. D. Anderson
R. Carlson

Nail and Washer
in 10" oak in Clump
of 6 Oaks



Nail and Washer
in 16" Oak

Nail and Washer
in 12" Oak

Nail and Washer
in 8" Oak

NW Cor.
Foundation

TEMPERATURE CORRECTED
AND HORIZONTALLY
TAPED MEASUREMENTS

Tie Check
Aug. 25, 1971
B. Olson
J. Boettcher

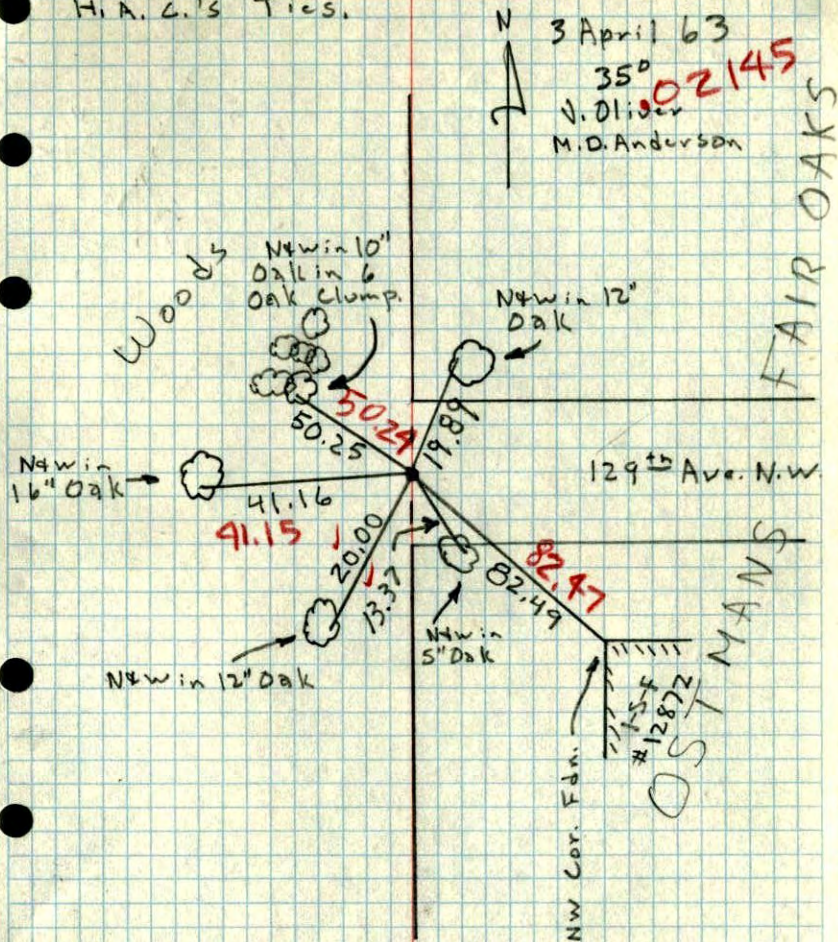
ROLAND W. ANDERSON
COUNTY SURVEYOR
ANOKA COUNTY, MINNESOTA

W 1/4 Cor. Sec. 5, T31, R23

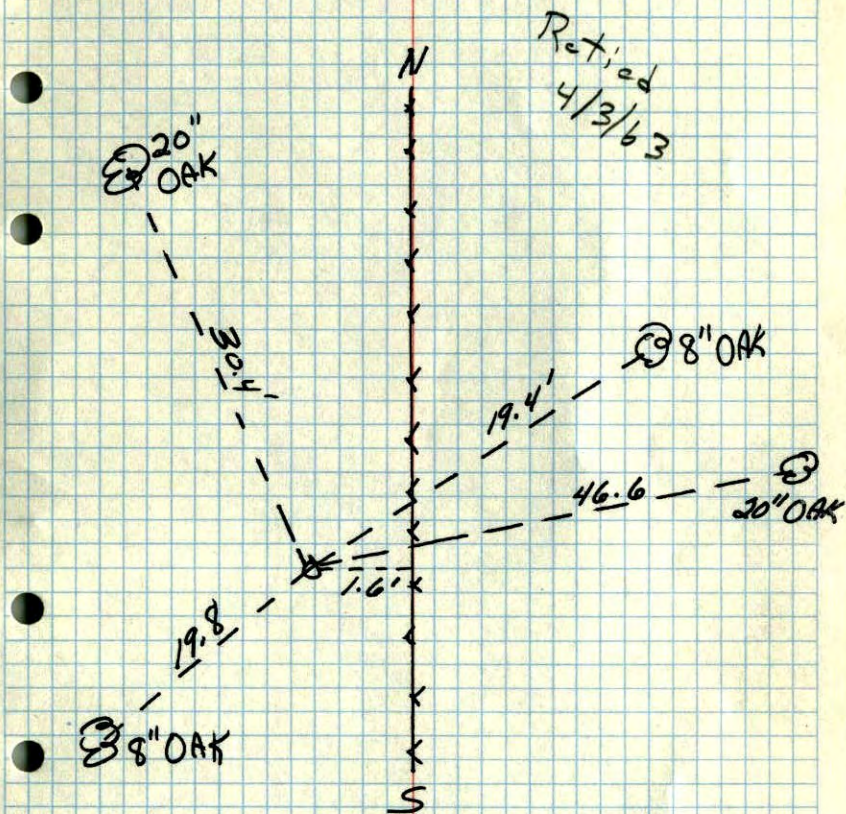
Found 3/4" Pinched Iron Pipe from
H.A.C.'s Ties.

N
3 April 63

35°
J. Oliver
M.D. Anderson

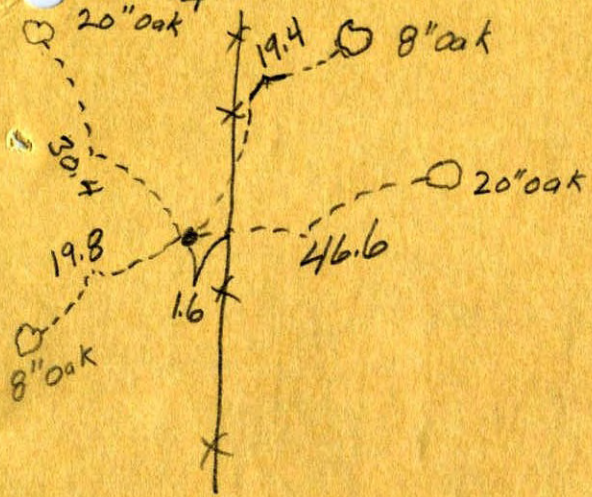


87
W 1/4 cor. of Sec. 5 T.31 R23 ✓



by (Harvey Cartwright)
Wm. L. Voights June 1957

W 1/4 Corn Sec 5-T31-R23



4