

# CERTIFICATE OF LOCATION OF GOVERNMENT CORNER

County of Anoka

State of Minnesota

NORTH QTR. Corner of Sec. 5 Township 32 Range 22


I hereby certify that on the 2 day of FEB., 1977, I found the described corner which was evidenced by CONCRETE

and I further certify that to perpetuate the location of said corner, I did, at the exact location thereof, place a permanent marker consisting of CON. MON.

which reference or witness monuments are located in the manner following:



Revised date	Revised date	Revised date
WET 85		
" 95		



# CERTIFICATE OF LOCATION OF GOVERNMENT CORNER

County of Anoka

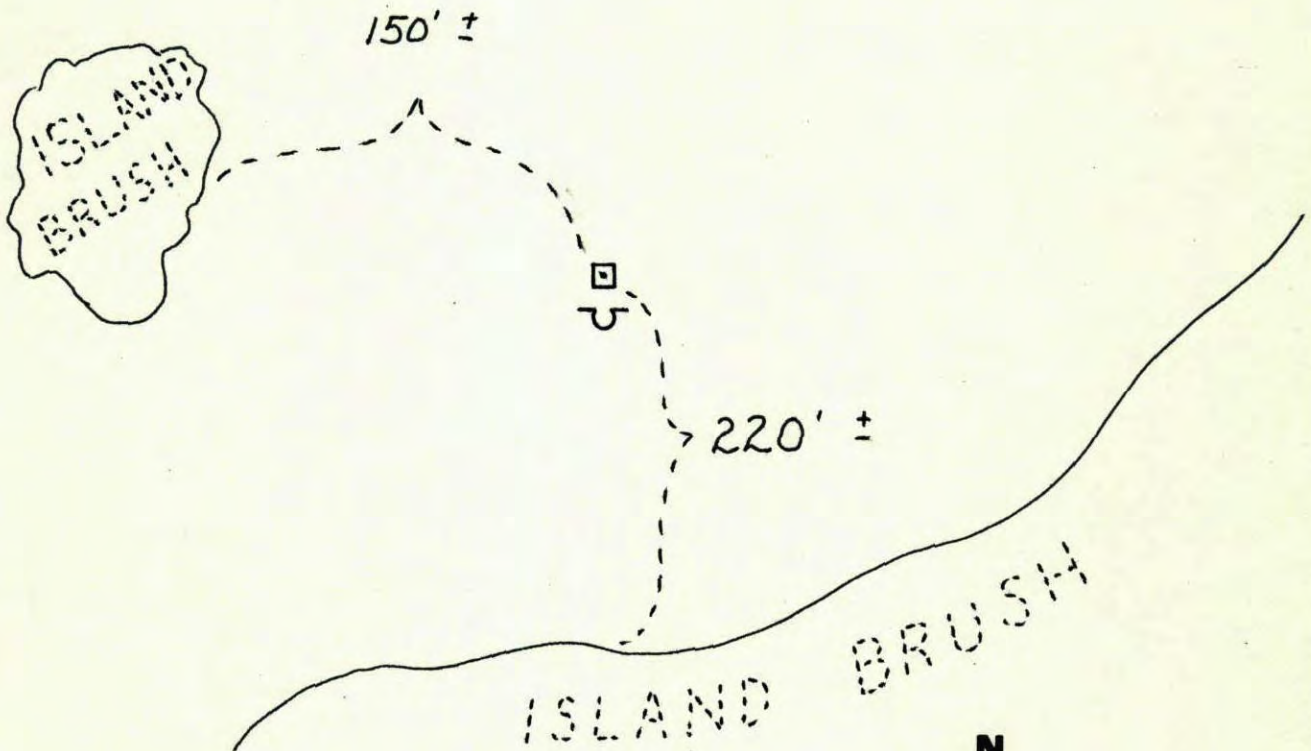
State of Minnesota

NORTH QTR. Corner of Sec. 5 Township 32 Range 22


I hereby certify that on the 2 day of FEB., 19 77, I found the described corner which was evidenced by CONCRETE

and I further certify that to perpetuate the location of said corner, I did, at the exact location thereof, place a permanent marker consisting of CON. MON.

which reference or witness monuments are located in the manner following:



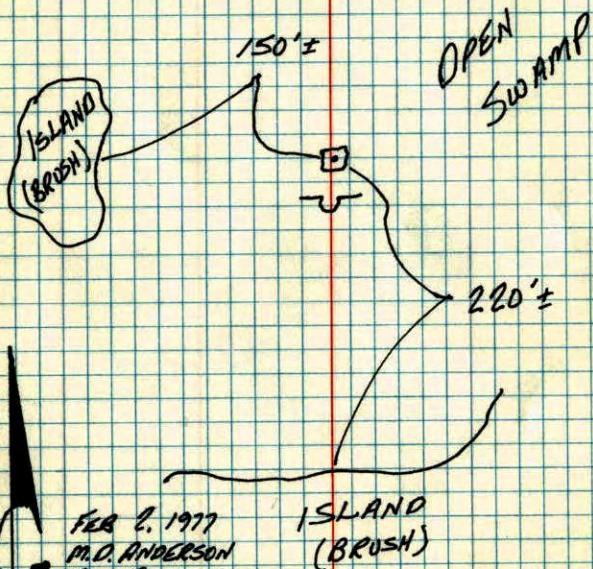
Revised date	Revised date	Revised date
WET 85		
" 95		



11  
N<sup>1</sup>/<sub>4</sub> SEC 5, T32, R22

FOUND CONCRETE MONUMENT.

PLACED WARNING SIGN 1'± SOUTH OF CONCRETE MONUMENT.



FEB 2, 1977  
M.D. ANDERSON  
P.W. BERTLESON  
M.J. AUNE

TEMPERATURE CORRECTED  
AND HORIZONTALLY  
TAPED MEASUREMENTS

ROLAND W. ANDERSON  
COUNTY SURVEYOR  
ANOKA COUNTY, MINNESOTA

N<sup>1</sup>/<sub>4</sub> Sec. 5-T32-R22

found Conc. Mon.

Placed warning sign 1'± S. of Conc. Mon.

Feb. 2, 1977

M.D. Anderson  
P.W. Bertleson  
M.J. Aune

